












**Tirumala Tirupati Devasthanams :: Tirupati**

**Estate Department**





**The TTD Board in its Res.No.246 dt.24.09.2022 has resolved to publish white paper on TTD immovable properties for the information of general public. Accordingly, the list of net immovable properties available with TTD is published hereunder:**





Sl. No.	Description of the Property	Village / Town	Mandal	District	State	Survey No	Area Extent in Acres	Area Extent in Sq.Yards	Acquisition Details	Latitude	Longitude	Document / SRO Value	Property Photograph
1	2	3	4	5	6	7	8	9	10	11	12	13	14
1	Srinivasam Complex	Tirupati	Tirupati Urban	Tirupati	Andhra Pradesh	6,8A1,8B2,9/1,9/2,12,623,4073	188.32	9,11,468.80	Inam land vide TD No. 2426	13.632354	79.428103	47,85,21,12,000	
2	Non Agriculture Land	Tirupati	Tirupati Urban	Tirupati	Andhra Pradesh	592	0.13	629.00	O.S. No.167/87 of Dist. Munsif Court, Chittoor	13.667403	79.362924	1,88,70,000	
3	Sridevi Complex	Tirupati	Tirupati Urban	Tirupati	Andhra Pradesh	TS no 3186,3192/1,3194,4043/1,4042	9.65	46,706.00	Inam land TD No. 2285	13.634154	79.421012	2,28,85,94,000	





4	Non Agriculture	Tirupati	Tirupati Urban	Tirupati	Andhra Pradesh	4,5	62.74	3,03,661.60	Inam land TD No. 2928 )	13.628771	79.441263	13,05,74,48,800	
5	Non Agriculture Land	Tirupati	Tirupati Urban	Tirupati	Andhra Pradesh	150	3.87	18,730.80	Inam land	13.627037	79.427044	76,79,62,800	
6	Vinayakanagar Quarters	Tirupati	Tirupati Urban Mandal	Tirupati	Andhra Pradesh	TS No. 11	11.87	57,450.80	Inam land	13.6475413	79.414165	2,47,03,84,400	
7	Non Agriculture Land	Tirupati	Tirupati Urban Mandal	Tirupati	Andhra Pradesh	239	5.46	26,426.40	Inam land	13'620675	79.422216	87,20,71,200	

8	Non Agriculture Land	Tirupati	Tirupati Urban Manda	Tirupati	Andhra Pradesh	416/1	8.32	40,268.80	Inam land	13.638452	79.423809	1,46,98,11,200	
9	Non Agriculture Land	Tirupati	Tirupati Urban Mandal	Tirupati	Andhra Pradesh	414/1a to 1e	6.21	30,056.40	T.D.No:2367	13.3828658	79.263529	1,65,31,02,000	
10	Non Agriculture Land	Tirupati	Tirupati Urban Mandal	Tirupati	Andhra Pradesh	413/1and 413/2	32.32	1,56,428.80	T.D.No:2367	13.634869	79.42344	7,66,50,11,200	
11	Non Agriculture Land	Tirupati	Tirupati Urban Mandalam	Tirupati	Andhra Pradesh	3187/2 & 3188	0.58	2,807.20	Inam land	13.632904	79.420302	10,24,62,800	

12	Devadayam land	Panakam	Tirupati Rual	Tirupati	Andhra Pradesh	112/1,114/3,16/1,125/2,106/1,106/2,127/3,	17.86	86,442.40	TD. No. 2330	13.639306	79.424387	3,80,34,65,600	
13	TTD old Huzur Office	Tirupati	Tirupati Urban Mandal	Tirupati	Andhra Pradesh	Ts.No:1850,1849,1848,1847,1851/1A	1.93	9,341.20	O.S.No. 51/1937	13.630182	79.415386	47,64,01,200	
14	House	Tirupati	Tirupati Urban mandal	Tirupati	Andhra Pradesh	TS No.2017	0.17	823.00	O.S.No. 51/1937	13.630228	79.417138	4,19,73,000	
15	House	Tirupati Property (G.N.Mada Street G.T)	Tirupati Urban Mandal	Tirupati	Andhra Pradesh	TS No.2019	0.04	193.60	O.S.No. 51/1937	13.630228	79.417138	98,73,600	





16	House	Tirupati Property (Behind Peddagopuram G.T)	Tirupati Urban Mandal	Tirupati	Andhra Pradesh	TS No.4278	0.02	73.33	O.S.No. 51/1937	13.630161	79.418534	37,39,830	
17	S.V.Museum	Tirupati	Tirupati Urban Mandal	Tirupati	Andhra Pradesh	TS No.4266, 4265	0.80	3,872.00	O.S.No. 51/1937	13.630138	79.417701	19,74,72,000	
18	Car Mandapam	Tirupati	Tirupati Urban Mandal	Tirupati	Andhra Pradesh	TS No.4214	0.08	387.20	O.S.No. 51/1937	13.3749472	79.251048	1,97,47,200	
19	GT Old Office	Tirupati	Tirupati	Tirupati	Andhra Pradesh	TS No. 1971, 1968P	0.05	242.00	O.S.No. 51/1937	13.630164	79.417424	1,23,42,000	





20	Sri G T Temple	Tirupati	Tirupati Urban Mandal	Tirupati	Andhra Pradesh	TS No.1968, 1969	2.56	12,366.20	O.S.No. 51/1937	13.629971	79.417789	50,70,14,200	
21	Manavala Mahamuni Temple	Tirupati	Tirupati Urban Mandal	Tirupati	Andhra Pradesh	TS No.4288, 4289	0.13	629.20	O.S.No. 51/1937	13.629989	79.417676	2,57,97,200	
22	G.T.Galli Gopuram	Tirupati	Tirupati Urban mandal	Tirupati	Andhra Pradesh	TS No.4292P	0.09	435.60	O.S.No. 51/1937	13.629765	79.419139	1,78,59,600	
23	House	Tirupati	Tirupati Urban Mandal	Tirupati	Andhra Pradesh	TS No.4308	0.01	48.40	Roc NO 12876/CE4/1964	13.629798	79.418495	24,68,400	





24	Sri Anjaneya Swamy sannidi	Tirupati	Tirupati Urban Mandal	Tirupati	Andhra Pradesh	TS.No.4166	0.06	290.40	O.S.No. 51/1937	13.629884	79.419483	1,48,10,400	
25	House	Tirupati	Tirupati Urban Mandal	Tirupati	Andhra Pradesh	TS No.4173, 4174, 4479/2	0.11	532.40	Roc No.S1/17821/1958	13.630454	79.419434	2,71,52,400	
26	Shop	Tirupati GT Sannidhi Street	Tirupati Urban Mandal	Tirupati	Andhra Pradesh	TS No.4269	0.01	70.38	O.S.No. 51/1937	13.630003	79.419318	35,89,380	
27	GT Car Stand	Tirupati	Tirupati Urban Mandal	Tirupati	Andhra Pradesh	TS No.4200/A1P	0.01	66.00	O.S.No. 51/1937	13.630263	79.419353	33,66,000	

28	TTD Building	Tirupati near GT South mada street	Tirupati Urban Mandal	Tirupati	Andhra Pradesh	TS No.1853/2 D.No.15-2-127	0.17	841.11	O.S.No. 51/1937	13.62971	79.415768	4,28,96,610	
29	Shop	Tirupati (Kummaramandapam) Gandhi Road	Tirupati Urban	Tirupati	Andhra Pradesh	TS.No.1784	0.01	40.66	O.S.No. 51/1937	13.63112	79.415851	23,17,620	
30	Shop Vakula Building	Tirupati	Tirupati Urban	Tirupati	Andhra Pradesh	TS.No.2158	0.15	726.00	Decree in OS No. 51/1937 Sub Court Chittoor, EP1/46	13.631114	79.416113	4,13,82,000	
31	Sri Sanjeevaraya swamy Temple	Tirupati	Tirupati Urban	Tirupati	Andhra Pradesh	TS No.2159	0.04	193.60	O.S.No. 51/1937	13.631162	79.416009	1,10,35,200	







32	Shop	Tirupati	Tirupati Urban	Tirupati	Andhra Pradesh	TS.No. 3566 Dno.11-1-304	0.03	145.20	2507/53	13.631128	79.418457	82,76,400	
33	Gangundra Mandapam	Tirupati	Tirupati Urban	Tirupati	Andhra Pradesh	TS No.2196	0.03	129.22	O.S.No. 51/1937	13.632022	79.417843	71,07,100	
34	Mahathi Auditorium.	Tirupati	Tirupati Urban	Tirupati	Andhra Pradesh	899 to 904, 916 to 918	1.70	8,228.00	OS No .51/1937 Sub court Chittoor	13.375205	79.244296	24,68,40,000	
35	Old S.V. High School	Tirupati	Tirupati Urban	Tirupati	Andhra Pradesh	TS No.978, 979, 981 to 985	1.95	9,438.00	Decree in OS No. 51/1937 Sub Court Chittoor, EP1/46	13.630184	79.412477	44,83,05,000	

36	S.V. High School Play ground & Shops	Tirupati	Tirupati Urban	Tirupati	Andhra Pradesh	TS No.967/1, 968/2B, 968/1, 968/2A, 310/A	7.48	36,203.20	170/1939	13.37460812 13.6282092	79.2435373 79.4032008	1,71,96,52,000	
37	Purandradas Shopping complex	Tirupati	Tirupati Urban	Tirupati	Andhra Pradesh	TS No.905	0.36	1,742.40	Decree in OS No. 51/1937 Sub Court Chittoor, EP1/46	13.630731	79.413049	8,27,64,000	
38	House Property	Nehru Street Tirupati	Tirupati Urban	Tirupati	Andhra Pradesh	TS No.4553	0.10	459.80	Decree in OS No. 51/1937 Sub Court Chittoor, EP1/46 for nithya Navaneetha harathi	13.630346	79.422447	1,33,34,200	
39	House	Nadhamuni Street, Tirupati	Tirupati Urban	Tirupati	Andhra Pradesh	TS No.3440	0.06	290.40	Decree in Court sale on 1942 for Rs. 1505/-	13.633012	79.418995	92,92,800	





40	Sri Kodanda Rama Swamy Temple	Tirupati	Tirupati Urban	Tirupati	Andhra Pradesh	TS No.2787	1.37	6,642.90	Decree in OS No. 51/1937 Sub Court Chittoor, EP1/46	13.3849056 13.6349241	79.2458507 79.4161789	23,25,01,500	
41	Sri Kodanda Rama Swamy Temple Vahana Mandapam	Tirupati	Tirupati Urban	Tirupati	Andhra Pradesh	TS No.2789P	0.05	231.00	Decree in OS No. 51/1937 Sub Court Chittoor, EP1/46	13.635024	79.416211	80,85,000	
42	Sri Anjayaneya Swamy Sannidhi Temple	Tirupati	Tirupati Urban	Tirupati	Andhra Pradesh	TS No.639	0.13	647.59	Decree in OS No. 51/1937 Sub Court Chittoor, EP1/46	13.635001	79.415572	2,26,65,650	
43	Pushpathota Choultry	Tirupati	Tirupati Urban	Tirupati	Andhra Pradesh	TS No.638	0.44	2,129.60	Decree in OS No. 51/1937 Sub Court Chittoor, EP1/46	13.635167	79.415606	7,45,36,000	

44	Komalamma Choultry	Tirupati	Tirupati Urban	Tirupati	Andhra Pradesh	TS No.59/2	0.95	4,598.00	GO 1711 dt. 22.8.1934 gifted by Diwan Bahadur P. Vijayaraghavaiah Chetty	13.638452	79.413571	15,17,34,000	
45	K.R.T Car Stand	Tirupati	Tirupati Urban	Tirupati	Andhra Pradesh	TS No.2786/1P	0.01	63.00	Decree in OS No. 51/1937 Sub Court Chittoor, EP1/46	13.634749	79.416275	22,05,000	
46	S.V.Bala Mandir	Tirupati	Tirupati Urban	Tirupati	Andhra Pradesh	TS No.71P, 72P, 74 P	1.69	8,191.70	933/1950 & Res. NO. 497 dt. 10.2.1950	13.3820353	79.253295	6,71,03,949	
47	S.V.Oriental College	Tirupati	Tirupati Urban	Tirupati	Andhra Pradesh	TS No.73P, 72P, 71P, 75P	2.63	12,709.84	Gift from Raja of Pitapuram	13.3822862	79.258173	54,65,23,120	





48	Press Building	Tirupati	Tirupati Urban	Tirupati	Andhra Pradesh	TS No.25P	0.70	3,364.00	Gift from Raja of Pitapuram	13.641245	79.416383	14,46,52,000	
49	Transport Work Shop	Tirupati	Tirupati Urban	Tirupati	Andhra Pradesh	TS No.25P, 71P	6.00	29,040.00	Gift from Raja of Pitapuram	13.640925	79.417275	1,24,87,20,000	
50	Sri Govindaraja Swamy High School	Tirupati	Tirupati Urban	Tirupati	Andhra Pradesh	TS No.71 P, 73 P.	2.67	12,934.90	Gift from Raja of Pitapuram	13.640536	79.418771	55,62,00,700	
51	TTD Adminstrative building and K. T Quarters	Tirupati	Tirupati Urban	Tirupati	Andhra Pradesh	TS No.464	30.30	1,46,652.00	1208/1957	13.640968	79.419573	6,30,60,36,000	





52	Sri Kapileswara Swamy Temple	Tirupati	Tirupati Urban	Tirupati	Andhra Pradesh	RS No.722	3.28	15,875.20	Alienated from Forest Department G.O.M s.No. 442 dt. 17.3.1964.	13.6558	79.42086	68,26,33,600	
53	Ram Nagar Quarters	Tirupati	Tirupati Urban	Tirupati	Andhra Pradesh	TS No.43/2	4.80	23,232.00	Reg. Doc. 1556/1962 dt. 5.6.962	13.642597	79.409528	99,89,76,000	
54	Ram Nagar Quarters	Tirupati	Tirupati Urban	Tirupati	Andhra Pradesh	TS No.47	2.80	13,552.00	Doc.No.1556/1962	13.3840585	79.242957	58,27,36,000	
55	Bus Stand Alipiri	Tirupati	Tirupati Urban	Tirupati	Andhra Pradesh	TS No.7/2B-1A, 7/2B-1B, 7/2B-1C1	49.52	2,39,676.80	Alienation in Collectors' Proceedings Roc 5281/R2/62 dt. 14.11.1963. GOMs No. 1631(Rev) Dept dt. 19.10.1965.	13.3853992	79.24568	13,18,22,24,000	





56	Vinayaka Nagar Quarters	Tirupati	Tirupati Urban	Tirupati	Andhra Pradesh	TS No.7/2B-1A, 7/2B-1B, 7/2B-1C1	10.61	51,352.40	Alienation in Collectors' Proceedings Roc 5281/R2/62 dt. 14.11.1963. GOMs No. 1631(Rev) Dept dt. 19.10.1965.	13.3850784	79.24538	2,20,81,53,200	
57	Open Ground Vinayaka nagar Quarters	Tirupati	Tirupati Urban	Tirupati	Andhra Pradesh	TS No.12/1, 7/2B-2A	13.64	66,017.60	Sale Deed No.3331/1966 dt.19.10.1966	13.647442	79.414545	2,83,87,56,800	
58	Annama charya Kalamandira m	Tirupati	Tirupati Urban	Tirupati	Andhra Pradesh	TS No.78/3	0.61	2,952.40	Collector's Roc H1/13403/63 . 4.10.1963	13.636777	79.418082	8,56,19,600	
59	Alwar Temple, Near Alipiri	Tirupati	Tirupati Urban	Tirupati	Andhra Pradesh	620/2 P	0.42	2,032.88	G.O.Ms.No. 2559 dt. 2.10.1939 Govt. Of Madras	13.38.501144	79.24.175896	11,18,08,400	





60	Alipiri Gopuram Alipiri	Tirupati	Tirupati Urban	Tirupati	Andhra Pradesh	620/2 P	0.14	677.60	Decree in OS No. 51/1937 Sub Court Chittoor, EP1/46	13.38.49.5744	79.24.178488	3,72,68,000	
61	Doli Mandapam, Alipiri	Tirupati	Tirupati Urban	Tirupati	Andhra Pradesh	620/1, 620/2, 620/3	0.09	435.60	GOMS 2559/1939	13.3849574	79.241785	2,39,58,000	
62	Sri G.T.Pushkarni	Tirupati	Tirupati Urban	Tirupati	Andhra Pradesh	TS No.4483	2.51	12,169.00	GOMS NO.1796 (PH/1924)	13.3747881	79.251377	62,06,19,000	
63	Vishnu nivasam	Tirupati	Tirupati Urban	Tirupati	Andhra Pradesh	TS No.4487	4.63	22,409.20	Allineated in Collectors R.Dis.No.3196/1935	13.374683	79.251759	1,14,28,69,200	











64	S.V.Guest House	Tirupati	Tirupati Urban	Tirupati	Andhra Pradesh	TS Nos.4640, 4641P, 4657, 4655, 4656, 4658, 4659, 4641, 4642/3	0.73	3,509.00	2304/1942 & GOMS NO 1108/1984	13.3743435	79.252634	17,89,59,000	 Tirupati, Andhra Pradesh, India Z. Tata Nagar, Tirupati, Andhra Pradesh 517501, India Lat N 13° 37' 43.4352" Long E 79° 25' 26.3352" 17/02/21 12:07 PM
65	GNB Quarters	Tirupati	Tirupati Urban	Tirupati	Andhra Pradesh	117/2	4.63	22,409.20	Deed NO. 5419/2001	13.625569	79.42.3859	1,09,80,50,800	 Latitude: 13.625566 Longitude: 79.423859 Elevation: 148.21625 m Accuracy: 3.2 m Time: 23/06/2022 08:17 Name: 50/NO.1170/2001 GNB Quarters
66	2nd Choultry	Tirupati	Tirupati Urban	Tirupati	Andhra Pradesh	117/1	0.42	2,032.80	Award No. 2/81 Dt.24.03.1981	13.3735386	79.251448	9,96,07,200	 Tirupati, Andhra Pradesh, India Tirupati Railway Station, Tirupati Central Railway Station Rd., Tata Nagar, Tirupati, Andhra Pradesh 517501, India Lat N 13° 37' 35.3056" Long E 79° 25' 14.4804" 17/02/21 12:22 PM
67	S.V. University	Tirupati	Tirupati Urban	Tirupati	Andhra Pradesh	588A,581A1, 581A3,581A5 ,581B2,588 B,589/3,589/2	561.71	27,18,676.40	Title Deed No. 2539 dt. 4.4.1865 granted by Inam Commissioner, Madras Patta No. 68	13.62835	79.397929	1,49,52,72,02,000	 Latitude: 13.62835 Longitude: 79.397929 Elevation: 100.152 m Accuracy: 3.0 m Time: 04/06/2022 08:03 Name: 13 SV University Tirupati Powered by Ina3D

68	E.O / J.E.Os bungalows	Tirupati	Tirupati Urban	Tirupati	Andhra Pradesh	581 - A	13.92	67,372.80	Title Deed No. 2539 dt. 4.4.1865 granted by Inam Commissioner, Madras Patta No. 68	13.624259	79.400293	3,70,55,04,000	
69	SPW & SPW Polytechnic College	Tirupati	Tirupati Urban	Tirupati	Andhra Pradesh	581 C	31.86	1,54,202.40	Title Deed No. 2539 dt. 4.4.1865 granted by Inam Commissioner, Madras Patta No. 68	13.622571	79.400703	8,48,11,32,000	
70	S.V. Dairy Farm	Tirupati	Tirupati Urban	Tirupati	Andhra Pradesh	581C, 582/2, 583, 584, 585, 586.	125.29	6,06,403.60	Title Deed No. 2539 dt. 4.4.1865 granted by Inam Commissioner, Madras Patta No. 68	13.623732	79.390899	13,34,08,79,200	
71	Road and Vacant Land	Tirupati	Tirupati Urban	Tirupati	Andhra Pradesh	581 C,584,585,58 6	12.58	60,887.20	Title Deed No. 2539 dt. 4.4.1865 granted by Inam Commissioner, Madras Patta No. 68	13.622555	79.396289	2,61,81,49,600	





72	S.V. Veterinary University	Tirupati	Tirupati Urban	Tirupati	Andhra Pradesh	588A	215.00	10,40,600.00	Title Deed No. 2539 dt. 4.4.1865 granted by Inam Commissioner, Madras Patta No. 68	13.623989	79.381621	22,89,32,00,000	
73	SVRR College	Tirupati	Tirupati Urban	Tirupati	Andhra Pradesh	588A	134.45	6,50,738.00	Title Deed No. 2539 dt. 4.4.1865 granted by Inam Commissioner, Madras Patta No. 68	13.644487	79.407407	35,79,05,90,000	
74	SVIMS, BIRRD & Ayurvedic Hospitals Padmavathi Medical College	Tirupati	Tirupati Urban	Tirupati	Andhra Pradesh	588A	57.04	2,76,073.60	Title Deed No. 2539 dt. 4.4.1865 granted by Inam Commissioner, Madras Patta No. 68	13.638928	79.40448	15,18,40,48,000	
75	Sanskrit Vidyapeet	Tirupati	Tirupati Urban	Tirupati	Andhra Pradesh	588A	41.48	2,00,763.20	Title Deed No. 2539 dt. 4.4.1865 granted by Inam Commissioner, Madras Patta No. 68	13.635559	79.407453	11,04,19,76,000	

76	S.V.Arts College	Tirupati	Tirupati Urban	Tirupati	Andhra Pradesh	588A	19.49	94,331.60	Title Deed No. 2539 dt. 4.4.1865 granted by Inam Commissioner, Madras Patta No. 68	13.628445	79.406858	5,18,82,38,000	
77	Vacant Land (Allotted to Municipal Corporation, Tirupati )	Tirupati	Tirupati Urban	Tirupati	Andhra Pradesh	588A	4.16	20,134.40	Title Deed No. 2539 dt. 4.4.1865 granted by Inam Commissioner, Madras Patta No. 68	13.64487	79.407407	86,57,79,200	
78	TTD Buildings existing	Tirupati	Tirupati Urban	Tirupati	Andhra Pradesh	588A	2.90	14,036.00	Title Deed No. 2539 dt. 4.4.1865 granted by Inam Commissioner, Madras Patta No. 68	13.640929	79.400612	60,35,48,000	
79	SVRR Hospital	Tirupati	Tirupati Urban	Tirupati	Andhra Pradesh	589	2.78	13,455.20	Title Deed No. 2539 dt. 4.4.1865 granted by Inam Commissioner, Madras Patta No. 68	13.64487	79.407407	74,00,36,000	





80	Hill slope 2nd Ghat Road	Tiruapti	Tirupati Urban	Tirupati	Andhra Pradesh	589	865.14	41,87,277.60	Title Deed No. 2539 dt. 4.4.1865 granted by Inam Commissioner, Madras Patta No. 68	13.631443	79.378158	1,80,05,29,36,800	
81	Alipiri - Cherlopalli By pass Road covered since 1985	Tirupati	Tirupati Urban	Tirupati	Andhra Pradesh	588A	40.00	1,93,600.00	Title Deed No. 2539 dt. 4.4.1865 granted by Inam Commissioner, Madras Patta No. 68	13.646381	79.405601	8,32,48,00,000	
82	SVIMS	Tirupati	Tirupati Urban	Tirupati	Andhra Pradesh	588A	50.00	2,42,000.00	Title Deed No. 2539 dt. 4.4.1865 granted by Inam Commissioner, Madras Patta No. 68	13.640456	79.40071	13,31,00,00,000	
83	Bharathi Vidya Bhavan	Tirupati	Tirupati Urban	Tirupati	Andhra Pradesh	588A	10.00	48,400.00	Title Deed No. 2539 dt. 4.4.1865 granted by Inam Commissioner, Madras Patta No. 68	13.643989	79.40096	2,08,12,00,000	





84	Vacant Land Backside of Aravind Eye Hospital and TTD Forest nursery.	Tirupati	Tirupati Urban	Tirupati	Andhra Pradesh	588A	34.11	1,65,092.40	Title Deed No. 2539 dt. 4.4.1865 granted by Inam Commissioner, Madras Patta No. 68	13.63121	79.38914	7,09,89,73,200	
85	Vedic University Near Alipiri	Tirupati	Tirupati Urban	Tirupati	Andhra Pradesh	588A	147.65	7,14,626.00	Title Deed No. 2539 dt. 4.4.1865 granted by Inam Commissioner, Madras Patta No. 68	13.637354	79.39465	30,72,89,18,000	
86	Sri Padmavathi Girls High School	Tirupati	Tirupati Urban	Tirupati	Andhra Pradesh	581B1	1.04	5,033.60	Title Deed No. 2539 dt. 4.4.1865 granted by Inam Commissioner, Madras Patta No. 68	13.627321	79.408764	27,68,48,000	
87	S.V. Music College.	Tirupati	Tirupati Urban	Tirupati	Andhra Pradesh	581B1	3.84	18,585.60	Title Deed No. 2539 dt. 4.4.1865 granted by Inam Commissioner, Madras Patta No. 68	13.3743327	79.243145	1,02,22,08,000	





88	Aravind Eye Hospital	Tirupati	Tirupati Urban	Tirupati	Andhra Pradesh	588A	7.00	33,880.00	Title Deed No. 2539 dt. 4.4.1865 granted by Inam Commissioner, Madras Patta No. 68	13.63392	79.388989	1,45,68,40,000	
89	TATA Trust Hospital	Tirupati	Tirupati Urban	Tirupati	Andhra Pradesh	588A Part	25.00	1,21,000.00	Title Deed No. 2539 dt. 4.4.1865 granted by Inam Commissioner, Madras Patta No. 68	13.630827	79.38356	5,20,30,00,000	
90	Science City	Tirupati	Tirupati Urban	Tirupati	Andhra Pradesh	588A Part	20.00	96,800.00	Title Deed No. 2539 dt. 4.4.1865 granted by Inam Commissioner, Madras Patta No. 68	13.633533	79.388212	4,16,24,00,000	
91	Sanskrit Vidyapetam	Tirupati	Tirupati Urban	Tirupati	Andhra Pradesh	588A Part	14.40	69,696.00	Title Deed No. 2539 dt. 4.4.1865 granted by Inam Commissioner, Madras Patta No. 68	13.635559	79.407453	3,83,32,80,000	

92	Sri Padmavathi Girls High School	Tirupati	Tirupati Urban	Tirupati	Andhra Pradesh	310/A Part, 609 Part	0.91	4,404.40	Decree in OS No. 51/1937 Sub Court Chittoor, EP1/46	13.627321	79.408764	24,22,42,000	
93	S.V. Arts College	Tirupati	Tirupati Urban	Tirupati	Andhra Pradesh	TS No.952 Pt., 949 Pt., 951 Pt.	4.16	20,134.40	Decree in OS No. 51/1937 Sub Court Chittoor, EP1/46	13.628445	79.406858	1,10,73,92,000	
94	Saptagiri Building.	Tirupati	Tirupati Urban	Tirupati	Andhra Pradesh	TS No.60/1, 63	0.11	555.55	G.O.Rt.No. 300/Rev. Dept dt. 26.2.1977 purchased from Govt.	13.640071	79.411975	2,38,88,650	
95	New S.V. High School	Tirupati	Tirupati Urban	Tirupati	Andhra Pradesh	TS No.897, 1396/2	0.89	4,307.60	GORT NO. 830/1981	13.631604	79.413117	23,69,18,000	







96	Sri Galigopuram Muttt	Tirupati	Tirupati Urban	Tirupati	Andhra Pradesh	TS No.28/1	10.00	48,400.00	Land acquired from Galigopuram Mutt vide award No. 1/82 dt. 6.5.1982 SDC(LA), TPT	13.645119	79.414651	2,08,12,00,000	
97	Nandhi Circle.	Tirupati	Tirupati Urban	Tirupati	Andhra Pradesh	TS.No.14/1A	0.31	1,500.40	Tirupati Municipal land	13.651828	79.422153	6,45,17,200	
98	Pilgrim Shoe Keeping Center Sri. G T	Tirupati	Tirupati Urban	Tirupati	Andhra Pradesh	1966/1 Pt.	0.02	79.44	LA award No. 06/81 Dt.21.9.1981	13.629991	79.417398	40,51,440	
99	Srinivasa Kalyanamandapam	Tirupati	Tirupati Urban	Tirupati	Andhra Pradesh	57/3 P	5.00	24,200.00	Deed No.2156/1982	13.618837	79.432953	99,22,00,000	





100	S.V. Co-Op Sugar factory Guest	Tirupati	Tirupati Urban	Tirupati	Andhra Pradesh	TS No.4045-5 (old), 4045-8(New)	0.40	1,936.00	Purchased from Sugar Factory, Gajulamandyam	13.63517	79.423502	9,48,64,000	
101	Shop	Tirupati	Tirupati Urban	Tirupati	Andhra Pradesh	TS No.3568	0.05	250.00	Will	13.631141	79.418529	1,42,50,000	
102	G.T.Car Mandapam	Tirupati	Tirupati Urban	Tirupati	Andhra Pradesh	4215/1	0.19	919.60	Purchased through private negotiation. TTD Board Res No. 522 Dt.13.10.1991	13.630263	79.419353	4,68,99,600	
103	S.G.S Arts college	Kesavayana Gunta, Tirupati	Tirupati Urban	Tirupati	Andhra Pradesh	58/1, 2	17.45	84,458.00	Purchased nfrom Hathiramji Mutt LA award No. 1/86 dt.25.06.86	13.618966	79.428912	2,78,71,14,000	





104	Mahathi Auditorium.	Tirupati	Tirupati Urban	Tirupati	Andhra Pradesh	TS No.898, 953	0.70	3,388.00	Acquired from Tirupati Municipality Roc No. 6476/87/G1 Dt.23.10.1991	13.631214	79.411926	10,16,40,000	 Latitude: 13.631214 Longitude: 79.411926 Elevation: 159.7844 m Accuracy: 5.0 m Time: 22-09-2022 17:28 Note: Mahathi
105	Ramachandra pushakarini	Tirupati	Tirupati Urban	Tirupati	Andhra Pradesh	561/1	9.00	43,560.00	Govt. land alienated to TTD vide GO Ms. No. 180MA&UD Dt.02.04.1996	13.6344	79.415319	1,26,32,40,000	 Latitude: 13.6344 Longitude: 79.415319 Elevation: 167.548 m Accuracy: 19.4 m Time: 09-10-2022 10:54 Note: Ramachandra Pushkarini
106	House	Bhavani Nagar, Tirupati	Tirupati Urban	Tirupati	Andhra Pradesh	18-1-572 TS No 570	0.03	138.00	Will Deed No. 143/2001 Dt. 16.09.2001	13.3816969	79.251421	67,62,000	 Latitude: 13.6316969 Longitude: 79.251421 Elevation: 244.16 m Accuracy: 2.0 m Time: 03-10-2022 12:11 Note: 18-1-572TS
107	Vedantadesikar Temple Sri GT	Tirupati	Tirupati Urban	Tirupati	Andhra Pradesh	TS No.1970	0.09	443.88	Supreme Court order SLP No.638/87	13.62995	79.417756	2,17,50,120	 Latitude: 13.62995 Longitude: 79.417756 Elevation: 155.09 m Accuracy: 4.0 m Time: 04-10-2022 13:33 Note: Vedantadesikar Temple Govdaneswar Temple, Tirupati

108	Staff Quarters Ananda Nilayam	Khadi Colony Tirupati	Tirupati Urban	Tirupati	Andhra Pradesh	471, 478	0.01	34.04	Reg.WILL No.1592 dt. 30.4.1998	13.64684	79.420545	14,63,720	
109	House	Korlagunta, Tirupati	Tirupati Urban	Tirupati	Andhra Pradesh	23/3	0.05	217.80	Gift Doc No. 337/2017	13.63723	79.433068	71,87,400	
110	House	SKD Nagar, Tirupati	Tirupati Urban	Tirupati	Andhra Pradesh	TS NO.4041 part	0.04	173.00	Reg. WILL No. 37/1962 Dt.07.08.1962	13.63226	79.420654	44,11,500	
111	Ram Nagar Quarters	Tirupati	Tirupati Urban	Tirupati	Andhra Pradesh	TS No. 44	1.28	6,195.20	Taken back from AP Tourism Department.	13.64396	79.408642	26,63,93,600	

112	Pogathota land	Tirupati	Tirupati Urban	Tirupati	Andhra Pradesh	1854, 1858/1B1	0.76	3,678.40	O.S. No.52/1937& 51/1937, 15.6.1942	13.628902	79.416198	15,44,92,800	
113	Kaikala Cheruvu lands	Tirupati	Tirupati Urban	Tirupati	Andhra Pradesh	1,2,3,,TSNo 4451/1	179.62	8,69,360.80	Inam land	13.621394	79.435299	38,25,18,75,200	
114	Kandula Govindhacharyulu Trust land	Marigunta, Tirupati	Tirupati Urban	Tirupati	Andhra Pradesh	6,24/2,25/2,7 58/2,762/3,76 3/2,764/2,892 /2, TS No. 3347	31.09	1,50,475.60	851/1898	13.63.3552	79.418245	6,47,04,50,800	
115	Ekangithopu lands	Tirupati	Tirupati Urban	Tirupati	Andhra Pradesh	418 and 415/1	20.82	1,00,768.80	T.D.No 2417 & 2460	13.640984	79.423432	3,67,80,61,200	





116	III-NC & II-NC land	Tirupati	Tirupati Urban	Tirupati	Andhra Pradesh	182, 183, 184, 185/1 to 3, 190/1A2, 191/2A2, 191/2B, 191/2 C, 191/1	13.43	65,001.20	TTD Board Res. No.647	13.628748	79.421042	3,18,50,58,800	
117	Narra Sheshanna Choultry	Tirupati	Tirupati Urban	Tirupati	Andhra Pradesh	985	0.41	1,984.40	Inam Land vide TD No. 2539 Dt.04.04.1865	13.630669	79.412882	10,91,42,000	
118	Kalyanakatta	Tirupati	Tirupati Urban	Tirupati	Andhra Pradesh	592	0.18	847.00	O.S. No.167/87 of Dist. Munsif Court, Chittoor	13.682129	79.348492	0	
119	Mangalabavi Garden	Tirupati	Tirupati Urban	Tirupati	Andhra Pradesh	592	2.74	13,261.60	O.S. No.167/87 of Dist. Munsif Court, Chittoor	13.678544	79.343424	0	

120	Mangala Mandapam	Tirupati	Tirupati Urban Mandal	Tirupati	Andhra Pradesh	592	0.67	3,242.80	O.S. No.167/87 of Dist. Munsif Court, Chittoor	13.682735	79.349246	0	 Latitude: 13.682735 Longitude: 79.349246 Elevation: 560.07 m Accuracy: 4.5 m Time: 02-20-2021 08:01 Note: K.K.C. Bhadranganam Temple
121	Chalipadili site	Tirupati	Tirupati Urban	Tirupati	Andhra Pradesh	592	0.08	399.30	O.S. No.167/87 of Dist. Munsif Court, Chittoor	13.66222	79.337053	0	 Latitude: 13.66222 Longitude: 79.337053 Elevation: 402.37934 m Accuracy: 8.8 m Time: 02-20-2021 12:01 Note: Chalipadili site
122	Land Mangala Mirasi	Tirupati	Tirupati Urban	Tirupati	Andhra Pradesh	412	0.14	677.60	O.S. No.167/87 of Dist. Munsif Court, Chittoor	13.646558	79.419378	1,49,07,200	 Latitude: 13.646558 Longitude: 79.419378 Elevation: 165.36 m Accuracy: 9.5 m Time: 02-20-2021 13:30 Note: K.K.C. Bhadranganam Temple
123	Land Mangala Mirasi	Tirupati	Tirupati Urban	Tirupati	Andhra Pradesh	411	0.94	4,549.60	O.S. No.167/87 of Dist. Munsif Court, Chittoor	13.646627	79.41939	10,00,91,200	 Latitude: 13.646627 Longitude: 79.41939 Elevation: 170.11 m Accuracy: 10.0 m Time: 02-20-2021 13:30 Note: K.K.C. Bhadranganam Temple

124	Bajana Mandiram,	Gandi Road, Tirupati	Tirupati Urban	Tirupati	Andhra Pradesh	TS No. 2140	0.01	60.00	O.S. No.167/87 of Dist. Munsif Court, Chittoor	13.631137	79.41689	34,20,000	
125	Houses	Gandhi Road, Tirupati	Tirupati Urban	Tirupati	Andhra Pradesh	T.S No. 2139	0.00	16.00	O.S. No.167/87 of Dist. Munsif Court, Chittoor	13.631153	79.416938	9,12,000	
126	Shop	Tirupathi	Tirupati Urban	Tirupati	Andhra Pradesh	T S No. 4133	0.01	38.00	O.S. No.167/87 of Dist. Munsif Court, Chittoor	13.628927	79.419227	9,12,000	
127	Brahamamgari temple	Tirupati	Tirupati Urban	Tirupati	Andhra Pradesh	17	0.17	833.33	O.S. No.167/87 of Dist. Munsif Court, Chittoor	13.646558	79.419378	3,58,33,190	











128	Mangala Mallaiah Gunta	Tirupati	Tirupati Urban	Tirupati	Andhra Pradesh	Sy.No11/2/B2	160.00	7,74,400.00	O.S. No.167/87 of Dist. Munsif Court, Chittoor	13.649145	79.437647	24,78,08,00,000	
129	S V Poor home	Tirupati	Tirupati Urban	Tirupati	Andhra Pradesh	81	44.82	2,16,928.80	Regd Doc No. 37/1942	13.644476	79.4365	6,94,17,21,600	
130	S V Poor home Quarters	Tirupati	Tirupati Urban	Tirupati	Andhra Pradesh	113/2	0.97	4,694.80	Regd Doc No. 37/1942	13.642967	79.433683	15,02,33,600	
131	Sri Galigopuram mutt lands	Tirupati	Tirupati Urban	Tirupati	Andhra Pradesh	591	184.00	8,90,560.00	GO RT No.231 Rev ENDT-III Dept. Dt. 30.03.2015	13.656035	79.398752	48,98,08,00,000	

132	Padma vathi Kalyanamandapam	Tirupati	Tirupati Urban	Tirupati	Andhra Pradesh	54	6.00	29,040.00	Purchased through Private negotiations from HR Mutt	13.621553	79.430837	1,19,06,40,000	
133	Suppressed Inam land	Tirupati	Tirupati Urban	Tirupati	Andhra Pradesh	135	3.72	18,004.80	GO Ms No. 781 Revenue (Endts-III) Dept. Dt. 08.07.2003	13.622473	79.427939	59,41,58,400	
134	Suppressed Inam land	Tirupati	Tirupati Urban	Tirupati	Andhra Pradesh	419	6.71	32,476.40	GO Ms No. 781 Revenue (Endts-III) Dept. Dt. 08.07.2003	13.632907	79.420375	1,59,13,43,600	
135	Suppressed Inam land	Tirupati	Tirupati Urban Mandal	Tirupati	Andhra Pradesh	TS No. 4041	3.77	18,246.80	GO Ms No. 781 Revenue (Endts-III) Dept. Dt. 08.07.2003	13.63226	79.420654	89,40,93,200	





136	Agriculture land	Sathravada	Nagari	Chittoor	Andhra Pradesh	111/13 111/17 111/18 121/4 164/1 174/6	8.32		1.Vide GOMs No.170 dt.17.02.2009 2.Res No.251 dt.30.06.2008 3.Patta No.522. PPB No.239589	13.324731 13.324845 13.324845 13.322428 13.325207 13.320181	79.549337 79.549248 79.549248 79.540647 79.549393 79.556879	69,22,240.00	
137	Temple & Vahana Mandapam	Sathravada	Nagari	Chittoor	Andhra Pradesh	141 116	0.44	2129.60	1.Vide GOMs No.170 dt.17.02.2009 2.Res No.251 dt.30.06.2008 3.Patta No.522. PPB No.239589	13.320223 13.320206	79.548295 79.548222	47,91,600.00	
138	Agriculture land	Sathravada	Nagari	Chittoor	Andhra Pradesh	117/16	1.53		1.Vide GOMs No.170 dt.17.02.2009 2.Res No.251 dt.30.06.2008 3.Patta No.522. PPB No.239589	13.321688	79.546496	12,48,000.00	
139	Agriculture land	Tarigonda	Gurramkonda	Annama yya	Andhra Pradesh	808/1 802 808/2, 807,177,490, 219,297,569, 622,291,339, 598,362,599, 272/1,164,47 0,781,789/1B	30.52		Vide G.O.Ms.No. 622, dt.29.04.2008 of Revenue (Endts.III) 2. Res No.96 dt.20.05.2007	13.6943 13.694276 13.700666 13.70177 13.70177 13.692858 13.691567 13.693105 13.69839	78.626386 78.613261 78.610008 78.62381 78.631888 78.628595 78.631823 78.62937 78.633568	40,82,611.00	

140	Agriculture land	Therani	Nagari	Chittoor	Andhra Pradesh	193/2, 193/6, 194/11	1.36		1. Res No.539 dt.22.11.2008. 2.Patta No.283. 3.PPB No.294025 dt.30.03.2012	13.310163 13.310251 13.309911	79.5577 79.557228 79.557248	5,16,800.00	
141	Agriculture land	Yelamandyam	Renigunta	Tirupati	Andhra Pradesh	238/9	0.90		1.Patta No 341 2.PPB No.374426	13.614424	79.51585	8,84,700.00	
142	Agriculture land	Pulikallu	Penumuru	Chittoor	Andhra Pradesh	307	1.22		1.Vide Gift deed No.1114/07 dt.13.03.2007 2.Patta No.1135 3.PPB No.10C50F01700 0087 DT.5.5.2016	13.319111	79.216724	2,19,600.00	
143	Agriculture land	Kosuvarepalli	Thambalapalli	Annamayya	Andhra Pradesh	778/A 778/B2 778/B4	66.67		1.G.O.MS.No.374 , Rev(Endts-III) dt.28.04.2009 2.Patta No.69 3.PPB No.364467 dt.06.06.2012	13.730575 13.730575 13.730575	78.427137 78.427137 78.427137	1,57,34,120.00	





144	Agriculture land	Kosuvarepalli	Thambalapalli	Annamayya	Andhra Pradesh	835, 1368 1372/B 1507/1,1509/1 1534/3,1539/1 1548/1,1562/6 1567/2 1567/7 1719,1562/3 1567/1 1535,1546/4 408/14 323,405/4 409	8.02		1.G.O.MS.No.374 , Rev(Endts-III) dt.28.04.2009 2.Patta No.69 3.PPB No.364467 dt.06.06.2012	13.730052 13.748147 13.748363 13.770083 13.769838 13.772167 13.772182 13.775209 13.777279 13.777413 13.776403	78.439452 78.438158 78.436121 78.42688 78.426381 78.42962 78.429608 78.427678 78.427753 78.427702 78.427133	22,39,640.00	
145	Agriculture land	Eguvaveedhi, Thondamanadu	Srikalahasti	Tirupati	Andhra Pradesh	15/1 18/2 23/3 19/2	5.51		1.Vide G.O.Ms.No.1213, Rev(Endts-III) Dept, dt.14.09.2007 2.Res No.550 dt.24/25-12-2005. 3.Patta No.46 4.PPB No.330253 dt.12.4.2012	13.706317 13.706388 13.708604 13.707583	79.861341 79.651838 79.655727 79.652086	28,57,700.00	
146	Agriculture land	Eguvaveedhi, Thondamanadu	Srikalahasti	Tirupati	Andhra Pradesh	12/6 18/6 19/6	1.46		1.Vide G.O.Ms.No.1213, Rev(Endts-III) Dept, dt.14.09.2007 2.Res No.550 dt.24/25-12-2005. 3.Patta No.46 4.PPB No.330253 dt.12.4.2012	13.706826 13.707115 13.707583	79.651681 79.662664 79.652086	5,71,540.00	
147	Agriculture land	Kapugunnari	Srikalahasti	Tirupati	Andhra Pradesh	141/5	0.80		1.Vide G.O.Ms.No.1213, Rev(Endts-III) Dept, dt.14.09.2007 2.Res No.550 dt.24/25-12-2005. 3.Patta No.46 4.PPB No.330253 dt.12.4.2012	13.71416	79.66877	6,72,000.00	



148	Agriculture land	Challapalem	Srikalahasti	Tirupati	Andhra Pradesh	76/4	0.24		1.Vide G.O.Ms.No.1213, Rev(Endts-III) Dept, dt.14.09.2007 2.Res No.550 dt.24/25-12-2005. 3.Patta No.46 4.PPB No.330253 dt.12.4.2012	13.704019	79.647629	1,65,600.00	
149	Agriculture land	Kotabailu	Chinnagottigallu	Tirupati	Andhra Pradesh	35/5,4/2,4/8,10/15,10/16,10/18,10/19,35/8,36/7,61/4,61/5,61/2,96/21	4.02		1.Suppressed property vide Katha No.302 2.PPB No.315686 dt.03.06.2011 Inam land	13.715133 13.723706 13.72369 13.721017 13.721017 13.715133 13.715133 13.714676 13.714699 13.707931 13.707931 13.707652 13.704648	79.112118 79.093536 79.093538 79.096315 79.096315 79.1412118 79.1412118 79.09708 79.097073 79.096242 79.096242 79.096007 79.087947	6,72,750.00	
150	Agriculture land	Vijalapuram	Ramakuppam	Chittoor	Andhra Pradesh	64/5A, 67/2, 70/1A	1.28		Vide Gift deed No.3741/2011 dt.19.03.2011.	12.834737 12.833222 12.834595	78.465407 78.467468 78.467647	1,72,800.00	
151	Agriculture land	Bodireddygaripalli	Pulicherla	Chittoor	Andhra Pradesh	16/2,124/3	0.60		1.Suppressed land. 2.Patta No.738 3.PPB No.328975 dt.04.01.2012	13.565244 13.569549	78.960788 78.973479	2,64,000.00	





152	Agriculture land	Kukkarajupalli	Thambalapalli	Annamayya	Andhra Pradesh	326/2, 328	1.10		Vide Gift deed No.01/2003 dt.03.01.2003 2.Patta No.742 3.PPB No.318052 dt.02.07.2011	13.746194 13.746137	78.539309 78.539278	1,98,000.00	
153	Agriculture land	Vutupalli	Sadum	Chittoor	Andhra Pradesh	262/2, 262/2A, 262/1B	0.53		Vide Gift deed No.1915/2019 dt.21.12.2019	13.633168	78.852819	84,800.00	
154	Agriculture land	Booragamanda	Sadum	Chittoor	Andhra Pradesh	229, 162/6A, 6B, 165/1,2, 179/1,2B, 186/1,2, 213/5, 216/4B, 380/2, 224/4, 346/B, 165/2, 165/1, 352/1, 366/1, 217/8B, 342/10B, 382/8, 465/3, 483/4, 347/8A, 332/7, 240/1A, 276/1, 239/10A, 226/5B, 308/12, 233/6A, 223/3C, 114/5	49.80	Vide G.O.Ms.No.229, Revenue (Endt-III), Dt.26.08.2020	13.521831 13.523025 13.517214 13.515894 13.519304 13.520406 13.524505 13.534107 13.514387 13.521072 13.54049	78.931428 78.935403 78.932605 78.935942 78.936395 78.931731 78.927308 78.940184 78.935707 78.93418 78.930509	1,29,48,000.00		
155	Agriculture land	Kasimitta	Narayanavanam	Tirupati	Andhra Pradesh	288/1, 288/2, 288/3, 288/6, 288/9, 288/10, 388/11, 288/12, 288/13, 288/16, 288/17, 289/6, 290/3A, 290/3, 306/1, 313/2, 316/3, 342/5	7.76	1. Vide Lr.Roc No.B/148/1999 dt.04.12.2002 of MRO, Narayanavanam 2.Patta No.304 PPB No.71720	13.41264 13.41264 13.412594 13.412306 13.412306 13.412306 13.412306 13.412306 13.412306 13.412306 13.412279 13.412665 13.405454 13.403972	79.590115 79.590115 79.59008 79.589798 79.589798 79.589798 79.589798 79.589798 79.589798 79.589798 79.589636 79.589761 79.581418 79.580583	23,46,300.00		


156	Agriculture land	Sanjeevarayapuram	Ramachandra Puram	Tirupati	Andhra Pradesh	109/6	0.47		Patta No.346.	13.523233	79.384632	2,35,000.00	
157	Agriculture land	Nagari	Nagari	Chittoor	Andhra Pradesh	142/7, 160/17	3.29		1. Vide Go.Ms.No.1212, dated 21.12.1992 2. Res No.775 dt.27/28/10/94 3.Patta No.482. Title Deed No.94477 dt.16.01.1998	13.324688 13.325872	79.584836 79.577495	20,39,800.00	
158	Agriculture land	Kamallayyavari Palle	Yerravari palem	Tirupati	Andhra Pradesh	380 553 659/1 672 812 823 1393	6.88		1.Vide Patta No.619 2. PPB.388746 dt.02.11.22013 TTD Inam land	13.72435 13.729891 13.730538 13.733107 13.729908 13.730383 13.715996	79.151519 79.157853 79.163979 79.162228 79.177742 79.176524 79.178918	9,21,920.00	
159	Agriculture land	Killakupodu	Ramakuppam	Chittoor	Andhra Pradesh	15/2	1.04		1.Vide gift deed No.3741/2011 dt.19.03.2011. 2.PPB IB khata. 298	12.850532	78.467682	6,68,382.00	






160	Agriculture land	Marripadu	Gurramkonda	Annama yya	Andhra Pradesh	338	0.21		1.Vide G.O.Ms.No.622, dt.29.04.2008 of Revenue(Endts.III ) 2.Res No.96 dt.20.05.2007	13.702058	78.663602	25,410.00	
161	Agriculture land	Settivaripalli,	Gurramkonda	Chittoor	Andhra Pradesh	467	2.50		1.Vide G.O.Ms.No.622, dt.29.04.2008 of Revenue(Endts.III ) 2.Res No.96 dt.20.05.2007	13.723427	78.623277	3,02,500.00	
162	Agriculture land	Jaravarripalli	Vayalpadu	Annama yya	Andhra Pradesh	381/1, 381/4	0.40		1.Vide G.O.Ms.No.622, dt.29.04.2008 of Revenue(Endts.III ) 2.Res No.96 dt.20.05.2007	13.666268	78.660887	50,820.00	
163	Agriculture land	Killakupodu	Ramakuppam	Chittoor	Andhra Pradesh	8/2	3.90		Vide Gift deed No.3741/2011 dt.19.03.2011.	12.851418	78.465127	26,73,528.00	





164	Agriculture land	Kasimitta	Narayanavanam	Tirupati	Andhra Pradesh	290/3B, 308/3	1.11		1.Lr.Roc No.B/148/1999 dt.04.12.2002 of MRO, Narayanavanam 2.Patta No.304 PPB No.71720	13.42376	79.602845	23,46,300.00	
165	Agriculture land	Samudayam	Narayanavanam	Tirupati	Andhra Pradesh	249/1, 238/3, 251/2, 251/7,	0.26		Patta No.115 PPB No.119998	13.411113 13.406574 13.410866 13.411898	79.578758 79.580751 79.578998 79.578669	85,800.00	
166	Agriculture land	Venkatakrisnapalem	Narayanavanam	Tirupati	Andhra Pradesh	334/3	1.21		GO.Ms.No. 1202, dated 29.11.1993	13.421446	79.595854	3,99,300.00	
167	Agriculture land	Narayanavanam	Narayanavanam	Tirupati	Andhra Pradesh	366/2	0.38		GO.Ms.No. 1202, dated 29.11.1993	13.425366	79.590691	2,77,200.00	

168	Agriculture land	Kammappa Ili(DR Palli post) H/o 105 Bandaruv ari Palli	Pulichera	Chittoor	Andhra Pradesh	210/2	0.45		1. Gift deed. 1011/2006 dt. 19.7.2006. 2.Patta No.1097 PPB No.330020 dt.24.05.12	13.596789	79.049202	1,23,750.00	
169	Agriculture land	Vayalpadu	Vayalpadu	Annama yya	Andhra Pradesh	642,1069,107 1,1097,1157/ 2,1286,1339, 242,36/5,62/2 ,62/5,75,257/ 6,530/6,661/2 ,381/1,381/3, 81/4,242,286, 446,547/19,5 68/8,576/2,59 7,615/5	8.18		1.Vide G.O.Ms.No.704, Rev(Endts-III) Dept., dt.22.08.1996. 2.Patta No.1227&1230 old 3.	13.627411 13.630474 13.630147 13.627146 13.634233 13.639365 13.63977 13.630147 13.626105 13.625229 13.627209	78.648701 78.634026 78.634446 78.639305 78.634242 78.633442 78.62729 78.658427 78.663075 78.66102 78.658129	12,01,462.00	
170	Agriculture land	Surappak asam	Renigunta	Tirupati	Andhra Pradesh	677	1.00		1.Vide Gift deed No.2729/2007 dt.21.02.2007 2.Patta No.642 3.PPB No.330782 dt.09.08.2012	13.59	79.478384	18,00,000.00	
171	Agriculture land	Kavanur	Nindra	Chittoor	Andhra Pradesh	101/8 101/9 101/10 101/11 101/19 101/20 107/4	0.62		1.Vide Gift deed No. 877/2006 dt.10.10.2006 2.Patta No.488 3.PPB No.266224 dt.01.12.2008	13.425795 13.425795 13.425795 13.425795 13.425824 13.425824 13.3999385	79.701214 79.701214 79.701214 79.701214 79.701898 79.701898 79.70826	1,87,860.00	

172	Agriculture land	Polavaram	Puthalappattu	Chittoor	Andhra Pradesh	330, 331, 332/2, 265/1	0.30		1.Vide Gift deed No.787/1996 dt.20.05.1996 2.PPB No.124779 dt.	13.370064 13.369614 13.369614 13.370169	79.133566 79.132573 79.132573 79.133592	47,275.00	
173	Agriculture land	Kanduru	Somala	Chittoor	Andhra Pradesh	26/3	1.03		Vide Gift deed No. 770/2009, dt 11.8.2009	13.546589	78.742237	2,20,420.00	
174	Agriculture land	Pendligundla Palli (Putramddi)	Irala	Chittoor	Andhra Pradesh	744/2	1.80		Sale certificate issued in favour of EO,TTD,Tirupati in OEP No.178 of 1968 in O.S.No.12/1955 on the file Principal District Munisf, Chittoor	13.310785	79.011855	3,79,760.00	
175	Agriculture land	Chittapara	Gudipala	Chittoor	Andhra Pradesh	218/6	0.63		Vide Gift deed 1537/1962 dt. 17.4.1962	13.035169	79.101183	1,89,000.00	



176	Agriculture land	Chinna Tippa samudram	Madanapalli	Annama yya	Andhra Pradesh	791/7U	1.00		Vide Gift deed 2709 dt.18.8.1985 2.Patta No.1118 PPB.330118	13.651817	78.552498	2,80,000.00	
177	Agriculture land	Uttarapu Kandriga	Puttur	Tirupati	Andhra Pradesh	30/7, '30/9, '30/11, '30/13, '32/16 and also share in wells	1.12		Vide Gift deed No.2507/2007dt.18.09.2007	13.406426 13.405671 13.40626 13.405905	79.55412 79.554596 79.55538 79.55597	13,44,000.00	
178	Agriculture land	Sanjeevaraya Patteda	Renigunta	Tirupati	Andhra Pradesh	2/2, 3/3, 3/4, 5/1, 5/2, 5/3, 5/4, 5/5, 5/6, 5/7, 5/8, 5/9, 5/10, 7/1, 7/2, 7/3, 7/4, 7/5, 7/6, 7/7, 7/8, 7/9, 7/10, 8/2, 9/1, 9/2, 9/3, 9/4, 9/5, 9/6, 9/7, 9/8, 9/9, 9/10, 9/11, 9/12, 9/13, 9/14, 9/15, 10/1, 10/2, 10/3, 10/4, 10/5, 10/6, 10/7, 10/8, 10/9, 14/1, 14/2, 14/3, 14/4	55.34		I.D.T.No.140/1989 dt.30.06.1991 of Inam D.T ,Collector Office,Chittoor	13.609196	79.479001	3,51,96,240.00	
179	Agriculture land	Keelapatla	Gangavararam	Chittoor	Andhra Pradesh	3/17, 3/21/4, 197/1, 191/12, 288/5, 267/2, 268/2, 193/5, 188/9, 189/8, 187/4, 191/4, 211/12, 210/1, 211/6, 31/6, 187/2, 220/4, 255/1, 109/6, 154/2, 187/10, 205/1, 209/3, 187/8, 95/6, 96/1, 190/12, 191/7, 204/7, 208, 209/1, 187/4, 260/4	77.64		1. Vide G.O.Ms No.105 of Revenue (Endts- III)Department dt.29.01.1996 2.Roc No.B5/20765/2011-I dt.17.11.2012 of Commissioner, Endowment Department 3.Patta No.572	13.240693 13.242553 13.239713 13.235639 13.233155 13.232522 13.238892 13.236542 13.23703 13.236668 13.237128	78.773227 78.773428 78.769983 78.765936 78.77458 78.774647 78.776657 78.766763 78.764597 78.765104 78.76313	2,14,70,400.00	

180	Agriculture land	Kotabailu	Chinnagottigallu	Tirupati	Andhra Pradesh	3/6, 10/11, 61/7	1.83		1. Suppressed property vide Katha No.302 2. PPB No.315686 dt.03.06.2011 Inam land	13.723651 13.707933 13.721017	79.093586 79.096235 79.096315	1,17,145.00	
181	Agriculture land	Yerravaripalem	Yerravari palem	Tirupati	Andhra Pradesh	1355	4.24		1.Patta No.1003 in the name of Alamelu Mangamma Temple 2. Ldis No.B4/536/1989 ADM dt.25.01.1989 3.Memo No.1370/Endts-III/82-4 dt.22.01.1983	13.709332	79.135566	5,68,160.00	
182	Agriculture land	Avilala	Tirupati Rural	Tirupati	Andhra Pradesh	170/3,185/1,2 19,185/1,219	5.44		Suppressed property Patta(Khata)No.235 & 236	13.61389	79.421006	4,26,98,560.00	
183	Agriculture land	Mangalam peta	Pulicherala	Chittoor	Andhra Pradesh	208,209,111, 164/4,164/1,3 24/10,319/12, 236/1,33/9,13 0/5,178/2,178 /3,265/1,266, 273/3,182/6,1 86,124/5,232/6	69.65		G.O.Ms No.229 of Rev.(Endts.III) Department, dt.26.08.2020	13.575925	79.095516	2,43,77,500.00	

184	Agriculture land	Kaligiri Konda	Penumuru	Chittoor	Andhra Pradesh	116,242,1172 /2	3.67		G.O.Ms No.229 of Rev.(Endts.III) Department, dt.26.08.2020	13.311958	79.132067	8,18,410.00	
185	Agriculture land	Avulapalli	Somala	Chittoor	Andhra Pradesh	200/10,224/2, 291/2,294/2 etc,	43.30		G.O.Ms No.229 of Rev.(Endts.III) Department, dt.26.08.2020	13.39786	78.82756	64,95,000.00	
186	Agriculture land	Kamallayyavari Palle	Yerravari palem	Tirupati	Andhra Pradesh	1170	37.80		Patta No.619 PPB.388746 dt.02.11.22013 TTD Inam land	13.737709	79.158204	43,09,200.00	
187	Agriculture land	Yerramara ju Palli	Karvetin agaram	Chittoor	Andhra Pradesh	22/4	0.15		Gift deed No.1786/2001 dt.09.08.2021 and 1924/2021 dt.23.08.2021	13.425585	79.345998	40,000.00	





188	Agriculture land	Narasinga Puram	Chandragiri	Tirupati	Andhra Pradesh	229/1B	0.10		Vide Gift deed No.4197/2012, dt 3.11.2012	13.603017	79.318024		
189	Temple	Nagari	Nagari	Chittoor	Andhra Pradesh	234	0.35	1694	Vide G.O.Ms.No.1212 dt.21.12.1992	13.323036	79.584495		
190	Temple	Kasimitta	Narayanavanam	Tirupati	Andhra Pradesh	366/11	3.54	17133.60	1.Vide GO.Ms.No.1202, dated 29.11.1993 2.Lr.Roc No.B/148/1999 dt.04.12.2002 of MRO,Narayanavanam	13.410751	79.592673	1,19,93,520.00	
191	Temple	Narayanavanam	Narayanavanam	Tirupati	Andhra Pradesh	373/4P	0.41	1984.40	Vide G.O.Ms No.1202 dated 29.11.1993	13.410561	79.594605	37,70,360.00	






192	Choultry	Tiruchanur	Tirupati Rural	Tirupati	Andhra Pradesh	406/2b2	5.35	25894.00	1. Govt Memo No.43110/AssmtV (2)/2012 dt.05.11.2012 2. Collector CTR No.10785/2012 dt.09.11.2012 3. Res No.109 dt.13.07.2013	13.613131	79.454039	72,50,32,000.00	
193	Kalyanidam	Rangampeta	Chandragiri	Tirupati	Andhra Pradesh	Reserve Forest	48.00	232320.00	Memo No.4701/A3/1979 dt.24.11.1981	13.656665	79.268062	21,60,57,600.00	
194	Vacant site	Narayanavanam	Narayanavanam	Tirupati	Andhra Pradesh	366/1A	0.14	678.00	vide Gift deed No.462/79 dt.16.05.1979	13.425103	79.588252	12,88,200.00	
195	House site	Thatiparthi	Thottambedu	Tirupati	Andhra Pradesh	Sy. No. 131, Plot.No.103	0.05	222.22	Vide Gift deed No.346/2007 dt.25.01.2017	13.77152	79.766252	1,77,776.00	





196	House site	Kottapalem	Renigunta	Tirupati	Andhra Pradesh	139/1	0.04	200.00	Vide gift deed No.4261/2009 dt.22.10.2009	13.630732	79.517436	10,00,000.00	
197	House site	Srikalahasti	Srikalahasti	Tirupati	Andhra Pradesh	210/1	1.20	5808.00	1. Un-registered will dt.21.02.1994, 2. Board RES No.106 dt.20.05.2007	13.752077	79.691548	2,61,36,000.00	
198	House site	Brahmapattu	Tirupati Rural	Tirupati	Andhra Pradesh	217,224,225 226,273,197 198,230,203 204,205,206 207,208,209 210,211,212 213,214,215 216,220,265 198	127.44	616809.60	1. 19561 Endts-III/A1/2006-07 dt.05.07.2006 2. Prop3/1462/AEO(Prop)/04 dt.03.07.2006	13.56877	79.479814	3,08,40,48,000.00	
199	House site	Yogimallavaram	Tirupati Rural	Tirupati	Andhra Pradesh	260	0.36	1750.00	Vide Gift Deed No.7713/2011 dt.15.12.2011			2,10,00,000.00	





200	House site	Irrugulam	Sathyavedu	Tirupati	Andhra Pradesh	497/1 , 505/1	0.15	726.00	Vide Gift deed No.512/2012, dt. 31.04.2012.	13.498589	79.995583	6,17,100.00	
201	House	Punganur	Punganur	Chittoor	Andhra Pradesh	16-111, A V Rao street	0.05	256.66	Vide Gift deed No. 323/2017, dt. 3.2.2017	13.362048	78.567959	15,00,000.00	
202	Geethamandiram Land	Kudavapali	Punganur	Chittoor	Andhra Pradesh	391/10	0.10	484.00	Gift Doc.No.263/2004 04.02.2004	13.42486	78.52612	16,00,000.00	
203	House	Chittoor	Chittoor	Chittoor	Andhra Pradesh	D.No.10-334, Nethaji Road and Sy.No.577	0.02	105.50	Registered WILL No.60 of BKIII/2005 dt.02.03.2005	13.220866	79.099841	19,05,330.00	

204	House	Surutupalli	Nagalapuram	Tirupati	Andhra Pradesh	D.No.279	0.09	450.00	1.Link document No.389/1960 2.Un-registered document dt.25.05.2001	13.334872	79.874608	6,88,500.00	
205	House	Chittoor	Chittoor	Chittoor	Andhra Pradesh	D.No.16-306, Devarayanagar	0.01	43.66	1.Vide Gift Deed No.447/2009dt.02.02.2009. 2.Gift Deed (unconditional) No.3649/2011 dt.01.7.2011	13.21577	79.096248	4,73,711.00	
206	Vacant site	Tarigonda	Gurramkonda	Annamayya	Andhra Pradesh	789/1	0.03	121.00	Gift deed No. 449/2006, dt. 17.4.2006	13.694276	78.626386	36,300.00	
207	Kalyanidam	Rangampeta	Chandragiri	Tirupati	Andhra Pradesh	Reserve Forest	227.00	1098680.00	Memo No.4701/A3/1979 dt.24.11.1981	13.656665	79.268062		





208	Vacant site	Tiruchanur	Tirupati Rural	Tirupati	Andhra Pradesh	274/10A,274/10B/274/13A	0.07	338.80	Award No.3/81 dt.3.09.1981 Roc No.111/78 SDLA/TTD/TPT	13.609965	79.446743	67,76,000.00	
209	Road	Tiruchanur	Tirupati Rural	Tirupati	Andhra Pradesh	274/10A,274/10B/274/13A	0.21	1016.40	Award No.1/2001 dt.3.09.1981 Roc No.1076/A1/97, Dt:20.04.2001	13.609965	79.446743	2,03,20,000.00	
210	House	Narayanavanam	Narayanavanam	Tirupati	Andhra Pradesh	D.No.8-124	0.08	387.20	Settlement Deed No. 560/1964, dt 20.3.1964	13.425247	79.588234	7,35,680.00	
211	Pushkarini	Irikambattu	Narayanavanam	Tirupati	Andhra Pradesh	106	16.32	78988.80	Vide G.O.Ms No.1202 dated 29.11.1993	13.425934	79.584176	15,00,78,720.00	





212	Temple	Samudayam	Narayanavanam	Tirupati	Andhra Pradesh	99	0.09	435.60	Vide G.O.Ms No.1202 dated 29.11.1993	13.415877	79.59365	2,39,580.00	
213	Kalyanamandapam	Kenamakulapalle	Santhipuram	Chittoor	Andhra Pradesh	90/1,2	1.00	4840.00	1. Gift deed No.281/1995 2. Deed No.2475/1987 2. ROR No.300010	12.876074	78.411052	17,42,400.00	
214	Choultry	Pedda Gollapalli Village(Gudivanka)	Gudipalli	Chittoor	Andhra Pradesh	52/1	1.00	4840.00	B1/7620/1996 dt.20.06.1996	12.810975	78.251333	22,74,800.00	
215	TTD Garden	Tiruchanur	Tirupati Rural	Tirupati	Andhra Pradesh	454/1	2.87	13890.80	Inam Dy. Tahsilar orders No.IDT/1/1983	13.606528	79.44982	16,80,78,680.00	





216	Road	Cherlopalli	Tirupati Rural	Tirupati	Andhra Pradesh	214,251/18,251/2b	0.95	4598.00	acquired through private negotiation	13.614783	79.36327	2,29,90,000.00	
217	Road	Cherlopalli	Tirupati Rural	Tirupati	Andhra Pradesh	557/2,558	0.39	1887.60	Acquired through Private Negotiation	13.614828	79.363229	3,77,52,000.00	
218	Road	Mittapalem	Chandragiri	Tirupati	Andhra Pradesh	580/1a	0.05	242.00	LA award No.02/2010 dt.29.07.2010	13.611178	79.329116	5,08,200.00	
219	Temple	Tirupati Rural	Tirupati Rural	Tirupati	Andhra Pradesh	TS No. 1855, 1856	0.87	4210.80	F3/50743/2003 dt.03.11.2003 of Commissioner, Endowment	13.629629	79.416579	3,07,38,840.00	





220	Information centre	Renigunta	Renigunta	Tirupati	Andhra Pradesh	D-No.1-55-2	0.11	555.55	M3/40162/1999 dt.15.6.2001 of Commissioner, Endowment	13.635945	79.505446	7,600.00	
221	Parking Area	Tiruchanur	Tirupati Rural	Tirupati	Andhra Pradesh	458, 479	5.00	24200.00	Proc Roc NO.E9/8505/2002 dt.27.05.2004 of Collector, Chittoor	13.603846	79.452002	48,40,00,000.00	
222	Kalyanamandapam	Pileru	Pileru	Annama yya	Andhra Pradesh	547/3,547/5,547/8	1.65	7986.00	Roc No.B1/16184/86, dated 21.1.1987 of the Dist Collector	13.653261	78.95442	1,89,26,820.00	
223	Kalyanamandapam Bore point	Pileru	Pileru	Annama yya	Andhra Pradesh	552	0.00	17.77	Gift deed No. 556/2003, dated 22.4.2003	13.653537	78.955799	42,115.00	







224	Kalyanamandapam	Kuppam	Kuppam	Chittoor	Andhra Pradesh	147	0.87	4210.80	1. Gift deed No.325/1995 dt.3.02.1995. 2. Board Res No.841 dt.25.11.1993	12.748783	78.336998	1,02,80,160.00	
225	Kalyanamandapam	Palamamer	Palamamer	Chittoor	Andhra Pradesh	511/10, 511/3	1.50	7260.00	1. Progs B1/24931/1987, dt.29.06.1988 of Collector, Chittoor. 2. Govt Memo No. 8297/V/87-5, dated 7.6.1988, 3. Board Res No.709 dt.26.11.1988	13.202913	78.732268	4,32,69,600.00	
226	Kalyanamandapam	Naravari Palli/Seshapuram	Chandragiri	Tirupati	Andhra Pradesh	222/4	0.77	3726.80	1. Gift deed. 774/1989 dt.29.07.1989, 2. Patta No.387 PPB No.10828200400 0147	13.623529	79.262521	31,30,512.00	
227	Kalyanamandapam land	Naravari Palli/Seshapuram	Chandragiri	Tirupati	Andhra Pradesh	222/5	0.50	2420.00	Gift deed. 770/1989 dt.29.07.1989	13.623529	79.262521	36,30,000.00	


228	Pushkarini	Karvetinagaram	Karvetinagaram	Chittoor	Andhra Pradesh	334/2	13.15	63646.00	Vide G.O.Ms.NO.828 dt.8.12.1988 of the Rev.(Endt- III)Dept., Hyderabad	13.416594	79.449783	5,72,81,400.00	 Latitude: 13.416594 Longitude: 79.449783 Elevation: 285.1913 m Accuracy: 7.3 m Time: 08/11/2022 12:52 Note: Karvetinagaram
229	Kalyanamandapam	Karvetinagaram	Karvetinagaram	Chittoor	Andhra Pradesh	311/4	3.27	15826.80	Vide G.O.Ms.NO.828 dt.8.12.1988 of the Rev.(Endt- III)Dept., Hyderabad	13.417887	79.445526	1,58,26,000.00	 Latitude: 13.417887 Longitude: 79.445526 Elevation: 221.6624 m Accuracy: 5.2 m Time: 08/11/2022 13:45 Note: Karvetinagaram
230	Temple	Karvetinagaram	Karvetinagaram	Chittoor	Andhra Pradesh	312	1.57	7598.80	Vide G.O.Ms.NO.828 dt.8.12.1988 of the Rev.(Endt- III)Dept., Hyderabad	13.418901	79.445575	75,98,000.00	 Latitude: 13.418901 Longitude: 79.445575 Elevation: 221.6624 m Accuracy: 5.2 m Time: 08/11/2022 13:45 Note: Karvetinagaram
231	Kalyanamandapam	Puttur	Puttur	Tirupati	Andhra Pradesh	198/7	1.00	4840.00	1.Roc No.B1/1677/1986 dt.23.9.1987 of the Collector, Chittoor 2.Govt Memo No.74493/V2/198 8 dt. 15.12.1988	13.436719	79.553471	2,17,80,000.00	 Latitude: 13.436719 Longitude: 79.553471 Elevation: 149.71 m Accuracy: 15.2 m Time: 28/09/2019 09:20 Note: Puttur,198.Ttd Kalyanamandapam Entrance





232	Kalyanamandapam	Kalluru	Pulicherla	Chittoor	Andhra Pradesh	188/3	1.00	4840.00	1. Gift deed. 991/25.05.1998 2. Res No.935 dt.10.1.1997 3.Katha No.20000801	13.560182	78.995746	70,18,000.00	
233	Kalyanamandapam	Vayalpadu	Vayalpadu	Annama yaya	Andhra Pradesh	1293/6	1.50	7260.00	1.Roc No.1009/1988 dt.23.6.1995. 2. Res.1161 dt.31.03.1995	13.63891	78.632021	2,90,40,000.00	
234	Pushkarini	Vayalpadu	Vayalpadu	Annama yaya	Andhra Pradesh	1279,1288,1283/1	0.49	2371.60	1)Gift deed. 386/2002 dt. 18.03.2002. 2) 384/2002, dated 18.3.2002 3) 385/2002, dated 18.3.2002	13.6379382	78.632483	94,86,400.00	
235	Choultry	Pudi	Vadamal apeta	Tirupati	Andhra Pradesh	1777	0.30	1452.00	1.E2/4408/2008dt. 02.04.2008 of Collector, Chittoor	13.551587	79.507101	26,13,600.00	

236	Road	Tiruchanur	Tirupati Rural	Tirupati	Andhra Pradesh	427/2B	0.48	2323.02	1.Award No.1/78 dt.12.04.1978 SDCLA,TTD,Tpt. 2.Res No.4351 dt.23.12.1978	13.60851	79.448094	4,64,60,000.00	
237	Road	Yogimallavaram	Tirupati Rural	Tirupati	Andhra Pradesh	13/2B	0.29	1403.60	1.Award No.1/78 dt.12.04.1978 SDCLA,TTD,Tpt. 2.Res No.4351 dt.23.12.1978	13.608352	79.448178	1,35,49,920.00	
238	PAC	Nagari	Nagari	Chittoor	Andhra Pradesh	42/8	0.50	2420.00	Proc.No.E1/4409/2008 of District Collector, Chittoor	13.353662	79.57454	55,45,000.00	
239	Sri Vakulamatha Temple lands	C.Mallavaram	Tirupati Rural	Tirupati	Andhra Pradesh	323, 324/1,324/2,320,318/2B	45.55	220462.00	Proc Roc NO.E1/e-14627/2017 dt.30.12.2021 of District Collector, Chittoor	13.603019	79.371773	1,12,43,56,200.00	





240	Sri Vakulamatha Temple lands	Peruru	Tirupati Rural	Tirupati	Andhra Pradesh	546/3Part, 590/1, 590/2, 590/3	14.60	70664.00	Proc Roc NO.E1/e-14627/2017 dt.30.12.2021 of District Collector, Chittoor	13.600504	79.369814	1,20,12,88,000.00	
241	Sri Vakulamatha Temple lands	Pathakalva Villages	Tirupati Rural	Tirupati	Andhra Pradesh	1	23.27	112626.80	Proc Roc NO.E1/e-14627/2017 dt.30.12.2021 of District Collector, Chittoor	13.601937	79.36852	24,89,05,228.00	
242	Temple	Tarigonda	Gurramkonda	Annama yya	Andhra Pradesh	684,	0.80	3872.00	1.GOMs No.622 dt.29.04.2008of the Revenu Endowment-III Department	13.697749	78.62841	11,61,600.00	
243	Koneru	Tarigonda	Gurramkonda	Annama yya	Andhra Pradesh	626	0.94	4549.00	1.GOMs No.622 dt.29.04.2008of the Revenu Endowment-III Department	13.697939	78.629358	13,64,700.00	





244	Road	Tiruchanur	Tirupati Rural	Tirupati	Andhra Pradesh	444	0.09	436.00	Proceedings No.D9/923/2017 DT.27.09.2018 of CEO, ZPP,Chittoor	13.605933	79.447907	87,20,000.00	
245	Temple	Tiruchanur	Tirupati Rural	Tirupati	Andhra Pradesh	444/1	0.26	1258.40	Un regd. Gitt deed. Res.No. 539 dt. 22.11.2008	13.606049	79.448198	78,02,080.00	
246	Geethamandiram Land	Racherla	Varadaiahpalem	Tirupati	Andhra Pradesh	51/1	0.10	484.00	Gift deed Doc.No.03/2004 dt.13.01.2004	13.556543	79.950553	4,11,400.00	
247	Road	Tiruchanur	Tirupati Rural	Tirupati	Andhra Pradesh	427/2A,427/1 P	0.03	147.13	Purchased. Doc.No.6540, dt.22.11.2018,668 7/2018, dt 28.11.2018 and 4514 dt.26.07.2021	13.60851	79.448094	16,13,800.00	



248	Temple	Bugga	Nagari	Chittoor	Andhra Pradesh	1/3	2.00	9680.00	1.Katha No.600046	13.319017	79.626315	59,04,800.00	
249	Kalyanamandapam	Gudipala (Vasanthapuram Village)	Gudipala	Chittoor	Andhra Pradesh	132/4, 132/5, 132/6	0.67	3243.00	Gift deed No.464/1989, dt 30.1.1989	13.095151	79.131926	21,07,820.00	
250	Kalyanamandapam	Uranduru	Srikalahasti	Tirupati	Andhra Pradesh	205/3	1.00	4840.00	Gift deed No.3887/2016 dt.17.10.2016	13.74882	79.675551	33,88,000.00	
251	Kalyanamandapam	Chittoor	Chittoor	Chittoor	Andhra Pradesh	674/1B , 674/3, 674/4A	0.85	4114.00	1.Res No. 11/1985	13.212316	79.098787	12,37,07,980.00	





252	Temple	Chandragiri	Chandragiri	Tirupati	Andhra Pradesh	163,164, 707	6.73	32573.20	Handed over by Endowment Dept. vide G.O.Rt. No. 296 dt. 7.3.2000	13.588095	79.313883	4,98,71,360.00	
253	Road	Tiruchanur	Tirupati Rural	Tirupati	Andhra Pradesh	429/5,429/6,429/6,418/2,425/P&6,418/11&12,418/3 etc.,	0.56	2712.00	Award No.1/2006-2007 dt.23.02.2007 Award No.2, 3, 4/2006-2007 dt.23.02.2007 Award No.5/2006-2007 dt.23.02.2007	13.608354	79.449778	5,42,40,000.00	
254	Choultry	Talakona	Yerravaripalem	Tirupati	Andhra Pradesh	1481/2	0.57	2758.80	1.Roc No.B1/22543/95 dt.29.2.96 of Collector, Chittoor 2.Roc No.A/23/92 of MRO,Yerravaripalem 3.Roc No.Rev8/51214/1991 dt.8.3.1996 4.GOMs.No.824 dt.09.10.1996(Ac.0.57c ts alienated in favour of TTD)	13.814121	79.197039	14,62,164.00	
255	Tamarakunta	Applayagunta H/o Pathiputtur	Vadamalapeta	Tirupati	Andhra Pradesh	188	22.68	109771.20	GO Ms.No.365 dt.19.5.1988 of the Rev.(Endts-III)Govt.Department	13.537138	79.479566	14,27,02,560.00	







256	Temple	Applayagunta H/o Pathiputtur	Vadamalapeta	Tirupati	Andhra Pradesh	176/2	1.75	8470.00	GO Ms.No.365 dt.19.5.1988 of the Rev.(Endts-III)Govt.Department	13.5378	79.478695	1,94,37,440.00	
257	Kalyanamandapam	Applayagunta H/o Pathiputtur	Vadamalapeta	Tirupati	Andhra Pradesh	176/3	0.85	4114.00	GO Ms.No.365 dt.19.5.1988 of the Rev.(Endts-III)Govt.Department	13.537538	79.478073	3,87,200.00	
258	Geethamandiram Land	Kummara palli	KVpalli	Annama yya	Andhra Pradesh	42	0.10	484.00	Gift deed No. 72/2004, dt 24.1.2004	13.790014	78.886155	15,000.00	
259	Choultry	Rachapalem (Esalapuram)	Puttur	Tirupati	Andhra Pradesh	160/5	0.30	1452.00	1542/1987	13.455177	79.544233	81,31,200.00	



260	Choultry	Srikalahasti	Srikalahasti	Tirupati	Andhra Pradesh	S.No.227P, D.No.4/163, 351/2P, 5,6P	1.37	6631.00		13.748259	79.697997	2,78,50,200.00	
261	Ayurvedic Pharmacy and TTD Quarters	Narasinga Puram, H/o Mittapalem	Chandragiri	Tirupati	Andhra Pradesh	406/B1	13.81	66840.40	Goms NO. 156/1979 & 477/1979 Res.No.810 dt.3.03.1982	13.61071	79.318676	9,35,76,560.00	
262	Temple	Srinivasa Manga Puram, H/o Mittapalem	Chandragiri	Tirupati	Andhra Pradesh	569/B, 578, 603, 668, 677/3, 677/5	2.94	14229.60	B1/10234/1980 dt.09.07.1981 of Joint Collector, Chittoor	13.610871	79.328807	1,99,21,440.00	
263	Temple Land	Srinivasa Manga Puram, H/o Mittapalem	Chandragiri	Tirupati	Andhra Pradesh	677/1	0.77	3727.00	G.O.Ms. No.296/1984	13.610897	79.328827	52,17,800.00	





264	TTD Staff quarters	Srinivasa Manga Puram, H/o Mittapalem	Chandragiri	Tirupati	Andhra Pradesh	699/B1A1P	0.80	3872.00	TTD land	13.612085	79.326472	54,20,800.00	
265	Road	Srinivasa Manga Puram, H/o Mittapalem	Chandragiri	Tirupati	Andhra Pradesh	681/1,4,5, 3, 669/1A,1B, 669/2, 667/1A,1B, 597/1A	0.77	3702.60	1.Management Committee in its Res.No.386, Dt:03.08.1982 & Res. No.23, Dt:18.04.1983. 2.Regd in Doc.No.578, 579, 580/83 and 673/83, and 8/84, 9/84	13.611268	79.32713	51,83,640.00	
266	Temple	Srinivasa Manga Puram, H/o Mittapalem	Chandragiri	Tirupati	Andhra Pradesh	597/1A2, 667/1B1 667/1A2, 669/1A2 669/1B2, 681/3A, 681/1A	3.10	15004.00	Award No.11/89-90 dt.31.01.1990	13.61116	79.328265	2,10,05,600.00	
267	Ayurvedic Pharmacy & Plantation	Narasinga Puram	Chandragiri	Tirupati	Andhra Pradesh	412/B1, 412/B2	0.92	4453.00	TTD Board Res. No.810, Dt:03.03.1982	13.611494	79.320255	62,34,200.00	

268	Temple	Nagalapuram	Nagalapuram	Tirupati	Andhra Pradesh	287	4.17	20183.00	Village site	13.387792	79.796302	2,56,32,410.00	
269	Kalyanamandapam	Nagalapuram	Nagalapuram	Tirupati	Andhra Pradesh	D.No.105/1, 103, 104, Ward No.7	0.33	1597.00	Gift deed 2548/1971 dt. 23.12.1971.	13.405905	79.55597	30,50,652.00	
270	Pushkarini	Nagalapuram	Nagalapuram	Tirupati	Andhra Pradesh	62	0.34	1646.00	D.Dis .6026/1981 dt. 24.10.1981 of the District Collector, Chittoor	13.387515	79.793177	20,90,420.00	
271	Temple	Narayanavanam	Narayanavanam	Tirupati	Andhra Pradesh	366/1a D.No.7-42	1.57	7593.00	through O.S.No. 21/1960 District Munsif Court,Puttur. & A.S.No. 149/1961 Di-stritict Court	13.424776	79.58954	1,02,50,550.00	





272	Mandapam	Tiruchanur	Tirupati Rural	Tirupati	Andhra Pradesh	263P	0.00	13.00		13.609867	79.446072	90,048.00	
273	Kalyanamandapam	Narayanavanam	Narayanavanam	Tirupati	Andhra Pradesh	366/1	0.15	726.00	Gift deed No.1539/81 dt.15.09.1981			9,80,100.00	
274	Kalyanamandapam	Somala	Somala	Chittoor	Andhra Pradesh	111/1b	1.00	4840.00	1.Gift deed No.298/1989 dt.27.03.1989 2.Patta No.1759	13.482474	78.811013	40,65,600.00	
275	Kalyanamandapam	Ammagari Palli(Sadhum)	Sadum	Chittoor	Andhra Pradesh	131/2	1.10	5348.00	1.Gift deed dt.18.07.1989	13.553398	78.903325	25,13,654.00	





276	Kalyanamandapam	Ramasamudram	Ramasamudram	Annama yya	Andhra Pradesh	148/2	1.00	4840.00	1. Gift deed No.1171/1989 dt.27.04.1989	13.367256	78.422819	35,33,200.00	
277	Kalyanamandapam	Ramakuppam	Ramakuppam	Chittoor	Andhra Pradesh	355/2	1.00	4840.00	1. Gift deed No.2481/1987 dt.20.11.1987	12.891986	78.481651	45,01,200.00	
278	Kalyanamandapam	Molakalacheruvu	Molakalacheruvu	Annama yya	Andhra Pradesh	184/a, 180/a	1.04	5034.00	1. Gift deed No.P519/60, Dt:30.07.1992	13.801115	78.259254	73,99,392.00	
279	Kalyanamandapam	Tirumalajapuram	Vedhukupam	Chittoor	Andhra Pradesh	147/1,2,3,4	1.10	5324.00	1. Gift deed No.2756/1989, 2757/1989, 2852/1989 dt.19.10.1989 dt.20.11.1987	13.447125	79.373242	25,55,520.00	

280	kalyanamandapam	Polakala	Irala	Chittoor	Andhra Pradesh	1083/1d/8,2B	1.00	4840.00	1. Gift Deed No.2899/1988 2.Patta No.1228 3.PPB No.11684	13.430609	79.016005	24,20,000.00	
281	Temple and Car mandapam	Vayalpadu	Vayalpadu	Annama yya	Andhra Pradesh	1303/1, D.No.10/73	0.62	3013.80	1.Gift Deed No1054/1988	13.63891	78.632021	4,81,702.00	
282	Kalyanamandapam	Punganur	Punganur	Chittoor	Andhra Pradesh	232/3	1.00	4840.00	1.GO Rt No.734 2.GO Rt No.1148	13.360013	78.574293	2,55,55,200.00	
283	kalyanamandapam	Gudipalli	Gudipalli	Chittoor	Andhra Pradesh	21/8b	1.00	4840.00	1.Gift Deed No2441/1995 dt.05.06.1995	12.790638	78.279492	22,74,800.00	





284	kalyanamandapam	Rompicherla	Rompicherla	Chittoor	Andhra Pradesh	564/2	1.01	4888.00	1. Gift Deed No836/1998 dt.23.09.1998	13.621602	79.424858	38,61,836.00	
285	kalyanamandapam	Madanapalli	Madanapalli	Annamayya	Andhra Pradesh	276/1b2,279/2	1.43	6921.00	GO Ms No.454 dt.11.10.1985	13.556438	78.502933	1,75,10,636.00	
286	Temple & Kalyanamandapam	Thondanadu	Srikalahasti	Tirupati	Andhra Pradesh	165/2 167/4	1.80	8712.00	Collector's Roc. No. E1/6558/1999, Dt:02.11.1988, 2.Res No.545, Dt:18/19.08.1998 & Res No.543, Dt:23/24.11.2002	13.704832	79.656299	31,46,000.00	
287	kalyanamandapam	Kalikiri	Kalikiri	Annamayya	Andhra Pradesh	319	1.00	4840.00	Gift Deed No594/2004 dt.17.09.2004	13.651374	78.812522	59,53,200.00	











288	kalyanamandapam	Balijakandriga	Palasamudram	Chittoor	Andhra Pradesh	109/1c	1.19	5760.00	Gift Deed No.1534/2006 dt.18.11.2006	13.224939	79.4435	38,01,336.00	
289	Geethamandiram	Gudurupalli, punganur	Punganur	Chittoor	Andhra Pradesh	334/2	0.10	484.00	Gift Deed No.220/2004 dt.28.01.2004	13.347794	78.591907	29,18,520.00	
290	Kalyanamandapam	Srinivasa Manga Puram	Chandragiri	Tirupati	Andhra Pradesh	699/1b2, 694/1	0.43	2081.00	Aquired land from private negosiation	13.611196	79.326392	29,13,680.00	
291	Kalyanamandapam	V kota	V Kota	Chittoor	Andhra Pradesh	446/11	1.22	5905.00	Memo No. 8296/V2/87-4, 23.03.1988	13.00142	78.487739	1,29,37,320.00	




292	Kalyanamandapam	Bhakarapet	Chinnagottigallu	Tirupati	Andhra Pradesh	329	1.00	4840.00		13.650052	79.158915	36,30,000.00	
293	Temple	Narayanavanam	Narayanavanam	Tirupati	Andhra Pradesh	372P	0.21	1016.00	G.O.Ms No.1202 dated 29.11.1993	13.419051	79.593656	13,72,140.00	
294	Geethamandiram Land	Kalavapalli	Molakalacheruvu	Annamayya	Andhra Pradesh	278	0.10	484.00	Gift deed No. 52/2004, dt 30.1.2004	13.630967	78.491833	1,50,040.00	
295	Mandapam	Tiruchanur	Tirupati Rural	Tirupati	Andhra Pradesh	433 P	0.07	318.33		13.603922	79.436572	63,66,600.00	




296	Asthanaman dapam	Tiruchanur	Tirupati Rural	Tirupati	Andhra Pradesh	436/2	0.02	109.55		13.603653	79.436528	21,91,000.00	
297	Potu	Tiruchanur	Tirupati Rural	Tirupati	Andhra Pradesh	436/2	0.02	109.55		13.603653	79.436528	21,91,000.00	
298	Pushkarini	Tiruchanur	Tirupati Rural	Tirupati	Andhra Pradesh	425	1.02	4946.22		13.608341	79.449721	9,89,24,400.00	
299	Road	Srinivasa Manga Puram	Chandra giri	Tirupati	Andhra Pradesh	306, 97/1, 50, 687, 568, 756,704, 568 etc	10.89	52707.60	vide G.O.Ms.No.1605 dt.02.12.1975 of Revenue(Endt-III)Department	13.624226	79.32901	8,11,69,704.00	

300	Mandapam Site	Avilala	Tirupati Rural	Tirupati	Andhra Pradesh	328 P	0.03	126.00		13.61746	79.431871	16,38,000.00	
301	Road	Mittapalem	Chandragiri	Tirupati	Andhra Pradesh	677/3	0.03	145.20		13.611201	79.32909	3,04,920.00	
302	Road	Srinivasa Manga Puram	Chandragiri	Tirupati	Andhra Pradesh	1 to 12	27.87	134909.00	Public Health Dept in Roc.No.C4/1283/EE2/75, Dt:21.4.76	13.631444	79.330947	20,77,59,860.00	
303	Road	Nagalapuram	Nagalapuram	Tirupati	Andhra Pradesh	6, 58, 59, 60, 61, 62,45,46,47,57,63,64,66/2	2.75	13299.56	1.Proc Roc No.6026/81 dt.24.10.1981 of District Collector,Chittoor 2. Private negotiation	13.387792	79.796362	3,17,046.00	

304	Temple land	Nagalapuram	Nagalapuram	Tirupati	Andhra Pradesh	969-B/45	0.01	40.00	Purchased. Doc.No.Doc.No.8 25/86.dt.14.08.19 96	13.387677	79.5815	3,060.00	
305	Kalyanamandapam	Tarigonda	Gurramkonda	Annamayya	Andhra Pradesh	625, 624/2	0.32	1548.80	Gift deed no. 961/2008, dt. 30.6.2008	13.698305	78.629451	4,64,400.00	
306	Temple	Keelagram	Narayanavanam	Tirupati	Andhra Pradesh	126/1	0.39	1887.60	1.Patta No.576/Pass Book TD.No.294933, 2. Certificate issued by the Narayanavanam Dt:09.01.2012	13.415877	79.59365	15,10,080.00	
307	Mada Street	Ganapathy Street, Nagalapuram	Nagalapuram	Tirupati	Andhra Pradesh	969-B/45 etc.,	0.04	206.11		13.387792	79.796362	28,38,150.00	



308	Geethamandiram Land	Angallu, Madakalavaripalli	Kurabalakota	Annama yya	Andhra Pradesh	272/1	0.10	484.00		13.630967	78.491833	12,24,520.00	
309	House	Narayanavanam	Narayanavanam	Tirupati	Andhra Pradesh	d.no.7/35, 366/1A	0.03	130.44		13.424303	79.588953	2,47,836.00	
310	Cheruvu	Peruru	Tirupati Rural	Tirupati	Andhra Pradesh	546/3	150.00	726000.00		13.3611988	79.2218.1416	12,34,20,00,000.00	
311	Kalyanamandapam	Tiruchanur	Tirupati Rural	Tirupati	Andhra Pradesh	417/2	3.95	19118.00	Regd Gift	13.606674	79.453043	38,23,60,000.00	





312	House site	Peruru	Tirupati Rural	Tirupati	Andhra Pradesh	55/2,58,63/2,91,94/2,298,311/4,355,408/3	11.07	53578.80	SGT3/70/SriGT/1996, dated 4.3.2010 of the EO, TTD	13.605108	79.377143	39,11,25,240.00	
313	House site	Venkatapathi Nagar	Tirupati Rural	Tirupati	Andhra Pradesh	241,242A,244A,246/2&3,252/1,247,246/1,248/P,255,253/P,259,556,559/P,560,561BP	39.96	193406.40	Collceter Proc.Roc NO. B1/735/1987 dt.28.04.1987	13.622214	79.367351	1,41,18,66,720.00	
314	Vacant site	Tarigonda	Gurramkonda	Annama yya	Andhra Pradesh	791, shops & car shed	0.04	215.00		13.691837	78.628583	64,500.00	
315	Kalyanamandapam	Kaligiri Konda	Penumuru	Chittoor	Andhra Pradesh		0.17	822.80	vide G.O.Ms No.229 of Rev.(Endts.III) Department, dt.26.08.2020			2,55,068.00	

316	Temple	Kaligiri Konda	Penumuru	Chittoor	Andhra Pradesh		9.83	47577.20	G.O.Ms No.229 of Rev.(Endts.III) Department, dt.26.08.2020	13.333887	79.122894	1,47,48,870.00	
317	Gosala	Gangavaram	Gangavaram	Chittoor	Andhra Pradesh	RF	426.89	2066148.00	1.Res No.521 dt.25.10.2008 2.MOU between TTD and S.V.Veterinary University dt.02.12.2008	13.193822	78.682857	1,52,89,49,520.00	
318	Temple	Kandulavari palli(Seshachalapuram)	Chandragiri	Tirupati	Andhra Pradesh	387/1,382/1,3	4.43	21441.20	Vide G.O.RT.No.1210 dt.21.11.2017	13.624455	79.253418	1,99,40,316.00	
319	Temple	Alathur	Karvetinagaram	Chittoor	Andhra Pradesh	56/2	0.38	1839.20	Vide G.O.Ms.No.229/R evenue(Endowments-III) Dept	13.365171	79.405221	9,74,776.00	



320	Temple	Punganur	Punganur	Chittoor	Andhra Pradesh	152/1	0.52	2516.80	Vide G.O.Ms.No.229/R evenue(Endowments-III) Dept	13.362427	78.565321	1,50,96,000.00	
321	Kalyanamandapam	Ravindranagar Colony, Adilabad	Adilabad	Adilabad	Telangana	348/A	2.00	9680.00	GOMS NO, 1104/1984	19.662594	78.534501	5,61,44,000	
322	Geethamandiram	Ramulunai k Tanda G.P.,	Jainoor Mandal	Adilabad	Telangana	91/15/1	0.23	1113.20	Res.NO.534/2003	19.442167	78.862642	14,47,160	
323	Geethamandiram	Ramnagar , Jandaguda (G.P)	Jainoor Mandal	Adilabad	Telangana	91/210/1	0.23	1113.20	Res.NO.534/2003	19.44022	78.895911	14,47,160	



324	Kalyanamandapam	Kothagudem	Kothagudem	Bhadrari Kothagudam	Telangana	143	1.23	5953.20	CollectorProc.No. E1/519/2000	17.541678	80.62799	2,85,75,360	
325	Kalyanamandapam	Palvoncha	Palvoncha	Bhadrari Kothagudam	Telangana	727	1.72	8324.80	District Collector, Khammam B2/5200/1992 dt. 12.9.92. RES.No.1164/97 dt:09.03.97	17.605417	80.70765	2,58,06,880	
326	Choultry	Annapu Reddy Palle	Kothagudem(Tk)	Bhadrari Kothagudam	Telangana	56 P	0.46	2226.40		17.372215	80.779862	11,13,200	
327	Kalyanamandapam	Dammapeta	Dommapeta	Bhadrari Kothagudam	Telangana	11A,12, 13, 7/6	1.65	7986.00	Doc.No.1833/94	17.60531	80.70358	87,84,600	





328	Kalyanamandapam	Choutapal	Choutapal	Bhongiri Yadadri	Telangana	363	1.00	4840.00	Collector Lr.No.E2/997/2004, dated 17-8-2004	17.256644	78.890716	1,01,64,000	
329	Kalyanamandapam	Ramanna peta	Ramannapeta	Bhongiri Yadadri	Telangana	615	1.00	4840.00	Deed No.1923/94 10.8.1994.	17.28415	79.091416	1,01,64,000	
330	Kalyanamandapam	Gadwal Town	Gadwal Town	Gadwal	Telangana	696 P	1.00	4840.00	Gift Deed No.1977/1988	16.234533	77.800622	2,12,96,000	
331	Kalyanamandapam	Manopad	Manopad	Gadwal	Telangana	349/2	1.00	4840.00	332/1993 dt 11.02.1993	15.976587	77.956414	1,83,92,000	

332	Kalyanamandapam	Beechupalli	Beechupalli	Gadwal	Telangana	225	1.00	4840.00	TTD Board Res .No. 634, Dated 27-11-91	16.160545	77.929996	1,83,92,000	
333	Information Centre	Hyderabad	Hyderabad	Hyderabad	Telangana	40, 41 D.No.3-6-366/1	0.37	1790.80		17.406281	78.479213	13,35,93,680	
334	Educational Institution	Bowenpalli, Secunderabad	Secunderabad	Hyderabad	Telangana	583	7.26	35138.40	RegdDoc.No.54 to 66/1979	17.454498	78.468807	1,31,41,76,160	
335	Kalyanamandapam	Thirunilayam, Hyderabad	Hyderabad	Hyderabad	Telangana	Plot No.210	0.77	3726.80		17.406098	78.478417	27,80,19,280	

336	Divyakshetram (Temple)	Banjara Hills	Shaik Pet	Hyderabad	Telangana	Sy.No.403, TS No.10 Block A	3.50	16940.00	G.O.Ms. No. 1582/ 2006 dt. 28.10.2006.	17.415511	78.417998	1,09,09,36,000	
337	House	Feelkhana Circle-2, Hyderabad corporation	Hyderabad	Hyderabad	Telangana	15-8-500 ward No:15 Circle:2	0.02	108.00	Will No.51/1971 dt. 24.9.1971 by Smt K.V. Seshamma	17.376457	78.473755	77,22,000	
338	House plot	Amberpet Kalan	Amberpet	Hyderabad	Telangana	Plot No. 134 Sy.No.573, 574	0.04	200.00	Regd.Doc.No.532 7/2013	17.308431	78.620383	64,40,000	
339	House	Sarvodaya Colony	Chikkadapalle	Hyderabad	Telangana	D.No. 1-8-2/29	0.01	49.77	un regd. WILL dt.29.3.2000 by Addanki Seshu	17.398508	78.495705	20,20,465	

340	House (1st Floor)	Srinagar Colony Hyderabad	Hyderabad	Hyderabad	Telangana	D.No. 8-3-966	0.22	1074.00	Gift Doc.No. 2017/2001 dt. 18.6.2001.	17.431092	78.443285	6,47,62,200	 Latitude: 17.431092 Longitude: 78.443285 Elevation: 542.2761 m Accuracy: 20.1 m Time: 23-08-2023 14:10 Note: Srinagar Colony Hyderabad Powered by NeoGeo
341	House	Saidabad Colony	Hyderabad	Hyderabad	Telangana	D.No.184/2 A.P. Housing Board	0.06	266.66	Regd gift Deed.No.719/2002 dt. 5.3.2002	17.358535	78.511495	26,66,600	 Latitude: 17.358535 Longitude: 78.511495 Elevation: 512.4627 m Accuracy: 4.9 m Time: 25-07-2021 11:42 Note: Saidabad Colony Hyderabad
342	Kalyanamandapam	Korutla	Korutla	Jagityala	Telangana	1499/3	1.38	6655.00	Allotted vide G.O.Ms .No.66, dated 23-01-2008, TTD Board Res.No.30, dated 27-04-2008	18.829888	78.708759	1,11,32,000	 Latitude: 18.829888 Longitude: 78.708759 Elevation: 293.3743 m Accuracy: 4.6 m Time: 16-10-2021 17:38 Note: Korutla Hyderabad Powered by NeoGeo
343	Choultry	Dharmapuri	Jagityala (TK)	Jagityala	Telangana	21P	2.00	9680.00		18.946279	79.101449	77,44,000	 Latitude: 18.946279 Longitude: 79.101449 Elevation: 473.46112 m Accuracy: 4.5 m Time: 18-09-2021 15:59 Note: Dharmapuri Jagityala

344	Kalyanamandapam	Dharmapuri	Dharmapuri	Jagityala	Telangana	53 PP	1.00	4840.00		18.946511	79.094871	38,72,000	
345	Kalyanamandapam	Metpalli	Jagityala	Jagityala	Telangana	558/2	1.06	5130.40		18.846505	78.638197	61,56,480	
346	Kalyanamandapam	Jangaon	Jangaon	Jangaon	Telangana	422	1.00	4840.00	Deed No.291/89	17.720226	79.147067	96,80,000	
347	Kalyanamandapam	Banswada	Banswada	Kamareddy	Telangana	54/4	1.03	4985.20	Deed No.3046/1988	18.370259	77.873791	59,82,240	

348	Kalyanamandapam	Domakonda	Domakonda	Kamareddy	Telangana	1797/A, B, C D.No.2-120/1/A	1.15	5566.00	Regd. Gift Deed.No.35/1993	18.254874	78.434051	16,69,800	 Latitude: 18.254874 Longitude: 78.434051 Elevation: 514.4723 m Accuracy: 9.8 m Time: 07/09/2023 17:58 Note: Domakonda
349	Kalyanamandapam	Kama Reddy	Kama Reddy	Kamareddy	Telangana	46/1/3, 46/1/5	1.01	4888.40	Gift Deed.No.1159/1992	18.326471	78.35462	1,22,21,000	 Latitude: 18.326471 Longitude: 78.35462 Elevation: 496.0497 m Accuracy: 8.6 m Time: 07/09/2023 17:01 Note: Kamareddy
350	Kalyanamandapam	Biknoor	Biknoor	Kamareddy	Telangana	1034	1.00	4840.00	Regd.Doc.No.390/95	18.173767	78.388785	38,72,000	
351	Choultry	Vemulavada	Vemulavada	Karimnagar	Telangana	952	1.01	4888.40	Roc.No.5682/PUB/1966	18.46563	78.87321	87,12,000	 Latitude: 18.46563 Longitude: 78.87321 Elevation: 524.9153 m Accuracy: 8.1 m Time: 09/09/2023 18:22 Note: vemulavachoultry area





352	Kalyanamandapam	Karimnagar Town	Karimnagar Town	Karimnagar	Telangana	1481, 1485, 1486	2.00	9680.00	G.O.Ms.No.370, WP MP No.6826/92	18.437872	79.136863	5,80,80,000	
353	Kalyanamandapam	Choppadandi	Choppadandi	Karimnagar	Telangana	1417	0.96	4646.40	Regd.Gift Deed.No.3175/1992	18.586495	79.168138	46,46,400	
354	Choultry	Bhadrachalam	Bhadrachalam	Khammam	Telangana		1.10	5324.00		17.66482	80.883907	1,59,72,000	
355	Choultry	Jamalapuram	Jamalapuram(Yerapalem)	Khammam	Telangana	Sy.No.6	2.88	13939.20		16.830018	80.518087	41,81,760	

356	Information Centre	Bharampuru Road	Khammam Town	Khammam	Telangana	-	0.11	532.40		17.2519801	80.142351	53,24,000	
357	TTD Office	Khammam	Khammam	Khammam	Telangana	Sy.No.6	0.07	338.80	Collectors Proc. Roc.No.B2/10295/75	17.253883	80.141425	10,16,400	
358	Kalyanamandapam	Kalluru	Kalluru	Khammam	Telangana	545/A	1.00	4840.00	Gift Deed No.887/1992	17.199173	80.536892	24,20,000	
359	Kalyanamandapam	Nelakondapalli	Nelakondapalli	Khammam	Telangana	775/2	1.00	4840.00	Gift Deed No.352/1994	17.1037663,	80.050734	48,40,000	





360	Kalyanamandapam	Ayyagaripeta	Sattupalli	Khammam	Telangana	173	1.00	4840.00	G.O.Ms.No.925, Rev(Asn-II) Dept./1997	17.2078743,	80.829634	87,12,000	 Latitude: 17.20716 Longitude: 80.829735 Elevation: 344.38 m Accuracy: 3.8 m Time: 10/09/2021 09:50 Note: Sattupalli Hall Powered by GeoCam
361	Kalyanamandapam	Khammam	Khammam	Khammam	Telangana	6	1.03	4985.20	G.O.Ms.No.1159, dt:30.06.1976	17.251768	80.142633	4,98,52,000	 Latitude: 17.251832 Longitude: 80.142735 Elevation: 109.62 m Accuracy: 3.6 m Time: 10/09/2021 08:39 Note: Khammam T.T. Office Powered by GeoCam
362	Kalyanamandapam	Jamalapuram	Jamalapuram	Khammam	Telangana	Sy.No.6	1.20	5808.00	G.O.Ms.No.353 Revenue (Endowments - II) Dept., dated 06-04-1985	16.830352	80.51806	17,42,400	 Latitude: 16.830352 Longitude: 80.51806 Elevation: 125.07 m Accuracy: 3.4 m Time: 10/09/2021 16:01 Note: T.T. Office Powered by GeoCam
363	House plot	Thimmapuram	Itikyala	Mahabonagar	Telangana	463,493 & 496	0.03	133.30	Gift Doc.No. 1625/92 dt. 29.6.1992 by Banala Mohan Babu	16.148705	77.90479	7,99,800	 Latitude: 16.148705 Longitude: 77.90479 Elevation: 204.82171 m Accuracy: 3.1 m Time: 06/10/2021 10:17 Note: Small House Plot Powered by GeoCam

364	Kalyanamandapam	Mahaboob Nagar Town	Mahaboo b Nagar	Mahabo obnagar	Telangana	1054	2.01	9728.40	Gift Deed No.1957/1977	16.75073	77.999885	9,72,84,000	
365	Kalyanamandapam Land	Badepalli	Jadcherla	Mahabo obnagar	Telangana	110P, 111P, 112	1.00	4840.00	Doc.No.1449/95,d t:17.07.95,	16.757088	78.148801	48,40,000	
366	Kalyanamandapam	Maripeda	Maripeda	Mahabo obabad	Telangana	469	1.00	4840.00	Gift Deed Doc.No.2289/93	17.388773	79.894107	48,40,000	
367	Choultry	Narasimhulupeta	Narasimhulupeta	Mahabo obabad	Telangana	1206	1.20	5808.00	Regd.Doc.Deed No.31/89	17.513012	79.793383	23,23,200	





368	Apartment	Goutham Nagar Colony, Near Railway Station, Malkajgiri, Hyderabad.	Malkajgiri	Malkajgiri	Telangana	Plot No. 75 in Sy.No. 872	0.06	266.66	Regd.Will No.51/1971 dt. 24.9.1971	17.454588	78.530103	7,99,980	
369	Apartment	Sivapriya Apartment, Yadava Nagar, Malkajgiri	Malkajgiri	Malkajgiri	Telangana	D.No. 13-81/204 Plot No. 4 Sy.No.713/1	0.02	89.00	Gift Doc.No.3762/2014 dt. 10.12.2014	17.44851	78.535417	17,97,800	
370	House	Malkajgiri	Malkajgiri	Malkajgiri	Telangana	D.No.2-127 (2-137), Plot No.35 in sy.No.886	0.08	380.00	Regd. Will bearing No.205/02, dt:26.12.2002.Bhagya Lakshmi.	17.45383	78.53359	19,00,000	
371	Kalyanamandapam Land	Chennur	Chennur	Mancherial	Telangana	Block No.17	0.62	3000.80	Gift Deed No.918/1994 16.10.1994	18.856059	79.791581	18,00,480	

372	Kalyanamandapam	Bellampalli	Bellampalli	Mancherial	Telangana	170/8	1.00	4840.00	Gift Deed No.172/1994	19.067463	79.495261	53,24,000	
373	Kalyanamandapam	Mancherial	Mancherial	Mancherial	Telangana	Block No.12	0.50	2420.00	TTD Board Res.No.593(a), Dated 02.02.1984 & Res.No. 166/23.7.1984	18.87598	79.443431	96,80,000	
374	Kalyanamandapam	Narasapur	Narasapur	Medak	Telangana	594/A	1.00	4840.00	Gift Deed No.2320/1989	17.739107	78.274655	43,56,000	
375	Kalyanamandapam	Papanapeta	Papanapeta	Medak	Telangana	725	1.00	4840.00	Regd.Deed.Doc.No.4693/1992	18.042281	78.08299	29,04,000	





376	Kalyanamandapam Land	Zharasangam	Zharasangam	Medak	Telangana	100/4	1.00	4840.00	Gift Deed No. 905/1992 dt. 13.4.1992	17.355685	78.564182	14,52,000	
377	Kalyanamandapam	Chilver	Alladurg	Medak	Telangana	789/A	0.33	1573.00	Gift Deed.No.1717/1989	17.950851	77.954162	1,57,300	
378	Kalyanamandapam	Nacharam	Nacharam	Medak	Telangana	95, 96	2.00	9680.00	Gift Deed.No.1562/1983	17.8189481,	78.528305	53,24,000	
379	Kalyanamandapam	Medak Town	Medak Town	Medak	Telangana	372, 373, 374, 387	2.00	9680.00		18.053093	78.273603	1,45,20,000	

380	Kalyanamandapam	Tirumalapur ,	Sankarpet	Medak	Telangana	18	1.00	4840.00	Gift Deed.No.2422/1989	18.055006	77.912384	12,10,000	
381	Kalyanamandapam	Sanga Reddy	Sanga Reddy	Medak	Telangana	197/2	1.00	4840.00	Gift Deed.No.3640/1983	17.60074	78.085379	14,52,000	
382	Kalyanamandapam	Chegunta	Chegunta	Medak	Telangana	73/1	1.00	4840.00	Sale Deed No. 1340/94 30.9.1994 and No.518/95	17.973531	78.458748	48,40,000	
383	Kalyanamandapam	Medchal	Medchal	Medchal	Telangana	66/2	2.53	12221.00	G.O.Ms.No.598, dt.11-7-97.	17.635702	78.483623	3,90,29,760	



384	Vacant site	Thumkunta	Shammepet	Medchal	Telangana	107/1, 172	5.46	26426.40	Registered Will 28-07-2000 and 27-05-2000	17.57132	78.566312	13,21,32,000	
385	Kalyanamandapam	Nagarkurnool	Nagarkurnool	Nagarkurnool	Telangana		1.00	4840.00		16.491688	78.313507	33,88,000	
386	Kalyanamandapam	Achampeta,	Achampeta,	Nagarkurnool	Telangana	325/E1	1.00	4840.00	Gift Deed No.80/2008 dt 11.01.2008	16.405399	78.630727	72,60,000	
387	Kalyanamandapam	Nalgonda	Nalgonda	Nalgonda	Telangana	79/1	1.46	7066.40	G.O.Ms.No.783 MA-Housing Municipal Admn. & Urban Development (J1) dept., dt.7-9-1987. G.O.Ms.No.106 Housing Municipal Admn. & Urban Development (J1) dept., dt.15.2.1988	17.065008	79.268722	2,11,99,200	





388	Choultry	Yadagirigutta	Bhuvanagiri Taluk	Nalgonda	Telangana	119/P	0.37	1790.80	Sale Deed No.427/1972 29.03.1972	17.589129	78.94341	35,81,600	
389	Kalyanamandapam	Devarakonda	Devarakonda	Nalgonda	Telangana	684/1	0.77	3726.80	Gram Revenue Rc.No.318/GPDV/ 1991	16.6885935,	78.915044	1,86,34,000	
390	Kalyanamandapam	Wadapalli	Damacharla	Nalgonda	Telangana	676	1.00	4840.00	Collectors Proc. Roc.No.E2/4869/2 007, dt.13.11.2008	16.693918	79.665558	19,36,000	
391	Choultry	Basara	Basara	Nirmal	Telangana	327 P	1.25	6050.00	Commisioner order NO. B9/2399/1970 07.11.1970	18.877362	77.958064	43,86,250	





392	Kalyanamandapam	Balajiwada, Near market	Nirmal	Nirmal	Telangana	6-6-32 (new), 6-3-15 (old)	1.00	4840.00	Gift Deed No.350/85 dt.09.10.1985	17.635702	78.483623	72,60,000	
393	Kalyanamandapam	Kubeer	Kubeer	Nirmal	Telangana	7/B	1.00	4840.00	Gift Deed No.226/1993 25.01.1993	19.262655	77.945631	14,52,000	
394	Kalyanamandapam	Bhainsa	Bhainsa	Nirmal	Telangana	388/1A	1.00	4840.00	Gift Deed No.1434/1993 12.10.1993	19.117945	77.957225	72,60,000	
395	Kalyanamandapam	Varni	Varni	Nizamabad	Telangana	247/5	1.00	4840.00	Gift Deed No.1372/1988 10.05.1988	18.533906	77.902178	16,94,000	

396	Kalyanamandapam	Dharapalli	Dharapalli	Nizamabad	Telangana	D.No.5-45	1.00	4840.00	Gift Deed No. 591/2000 dt. 27.1.2000	18.574771	78.368852	14,52,000	
397	Kalyanamandapam	Navipeta	Navipeta	Nizamabad	Telangana	17, 9/A, 9A-A	1.00	4840.00	Gift Deed No.3129/2000, 3534/1992 dt 07.09.1992	18.776962	78.016005	29,04,000	
398	Kalyanamandapam	Cattle market Pot Gally, New weekly bazar, Nizamabad-1, 2	Nizamabad Town	Nizamabad	Telangana	-	2.25	10890.00	G.O.Rt.No.384 MA dt.30-5-83.	18.666095	78.101675	10,89,00,000	
399	Kalyanamandapam	Armoor	Armoor	Nizamabad	Telangana	401/66/2PP	1.00	4840.00	Municipal Council Lr.No.G1/13/2013 dt.10.07.2013, Govt.Rev.Dept.Ro c.No.446/Q1/87-2dt:30.06.87	18.790298	78.290799	1,66,98,000	

400	Kalyanamandapam	Balakonda	Balakonda	Nizamabad	Telangana	1333/1	1.43	6897.00	Collector Proceedings.E2/4414/08, dt:03.03.2009,Go. Ms.No296/Rev.(A SSN.II)dept. dt:26.02.09	18.790576	78.29101	24,13,950	
401	Kalyanamandapam	Salura	Salura	Nizamabad	Telangana	D.No. 1-9, 1-9/1 village site.	1.00	4840.00		18.689581	77.820863	12,10,000	
402	Kalyanamandapam	Bodhan	Bodhan	Nizamabad	Telangana		1.00	4840.00		18.649772	77.891448	58,08,000	
403	Kalyanamandapam	Shadnagar	Shadnagar	Ranga Reddy	Telangana		0.98	4743.20		17.077318	78.208167	1,42,29,600	





404	Kalyanamandapam	Gaddiannaram	Gaddiannaram	Ranga Reddy	Telangana	151 & 152	0.07	338.80		17.362333	78.533418	5,08,200	
405	SV Vedapatasala	Keesaragutta	Keesara	Ranga Reddy	Telangana	200/1	10.00	48400.00	Chief Commissioner Land Revenue, A.P. Hyderabad BB1/1447/99 dt. 2.8.1999.	17.529878	78.690427	7,26,00,000	
406	TTD Guest House	Keesaragutta	Keesara	Ranga Reddy	Telangana	200/1	1.00	4840.00	Chief Commissioner Land Revenue, A.P. Hyderabad BB1/1447/99 dt. 2.8.1999.	17.531918	78.689992	72,60,000	
407	House plot	Kammaguda	Hamlet of Turkayanjal	Ranga Reddy	Telangana	234/E	0.04	200.00	Regd. Gift deed No. 3090/96 Dt. 26.8.1996	17.275278	78.591911	1,00,000	

408	House plot	Pasumam ula	Hayatna gar	Ranga reddy	Telangana	Plot No. 7 Sy.No. 370, 371, 372	0.03	165.00	Regd. Gift Deed.3226/1995 dt. 18.12.1995	17.338235	78.645914	1,65,000	
409	House/Villa	Pashamba nda	Shamsh abad	Ranga reddy	Telangana	13, 14, 15 P, 16 and 17 P	0.07	326.00	Gift deed No. 6788/2018 dt. 30.6.2018	17.272276	78.424299	40,00,000	
410	House plot	Saheb Nagar	Hayat Nagar	Ranga reddy	Telangana	Plot No. 665 Sy.No. 201/3	0.05	244.00	Un regd. Gift deed dt. 13.07.2003 (Sri Vari Hundi)	17.319408	78.567994	4,88,000	
411	House plot	Saheb Nagar	Hayat Nagar	Ranga reddy	Telangana	Plot No. 666 Sy.No. 201/3	0.05	244.00	Un regd. Gift deed dt. 13.07.2003 (Sri Vari Hundi)	17.319408	78.567994	4,88,000	

412	House & shops	Gaddiannaram	Saroornagar	Ranga reddy	Telangana	D.No. 16-73/2	0.05	227.00	Regd.Will No. 66/2018 dt.28.7.2018 by Smt Leela	17.36461	78.526823	22,70,000	
413	House plot	Raviteja Nagar, Mansoorabad	Saroornagar	Ranga reddy	Telangana	Plot No. 81 in Sy.No. 66/14	0.10	500.00	Gift deed No. 261/96 dt. 6.9.1996 BY Nittala Radhakrishna Murthy	17.358844	78.557163	25,00,000	
414	House	Flat No.G.F.4 Manjushankara	Prashanth Nagar. Malkajgiri	Ranga reddy	Telangana	D.No. 45-121/51/F18	0.01	31.00	Un registered Will dt. 20.1.2010.by Kudumula Jayalakshmi	17.444473	78.543072	1,55,000	
415	Kalyanamandapam	Zaheerabad	Zaheerabad	Sanga Reddy	Telangana	140, 140/2, 141, 141/2	1.00	4840.00	G.O.Ms.No.35, dt.17.01.1997	17.610041	78.08379	96,80,000	



416	Kalyanamandapam	Jogipeta	Andole	Sanga Reddy	Telangana	203/2	1.00	4840.00	Alienated from Govt. of AP on free of cost	17.826684	78.074414	58,08,000	
417	Kalyanamandapam	Jinnaram	Jinnaram	Sanga Reddy	Telangana	-	1.00	4840.00	Gift Deed.No.2276/1989 22.09.1989	18.406275	79.479256	29,04,000	
418	Kalyanamandapam	Narayana khed	Narayan akhed	Sanga Reddy	Telangana	29/1	0.75	3630.00	Revenue Res.No. 3011/93 dt. 24.6.1993	18.037413	77.77764	43,56,000	
419	House plot	Kollur	Ramachandrapuram	Sanga Reddy	Telangana	Plot No. 224 Sy.No.201/3	0.10	500.00	Un regd. Gift deed dt. 13.07.2003 (Sri Vari Hundi)	17.448145	78.256088	8,00,000	

420	House plot	Kollur	Ramachandrapuram	Sanga Reddy	Telangana	Plot Nos. 225 Sy.No. 201/3	0.10	500.00	Un regd. Gift deed dt. 13.07.2003 (Sri Vari Hundi)	17.448145	78.256088	10,00,000	 <p>Latitude: 17.448145 Longitude: 78.256088 Elevation: 632.82 m Accuracy: 1.9 m Time: 10-05-2023 14:53 Note: sangareddydistrict kollurVillage an216. 2jkrsttdanbndchpdrk40</p>
421	House plot	Kollur	Ramachandrapuram	Sanga Reddy	Telangana	Plot Nos. 226 Sy.No. 201/3	0.10	500.00	Un regd. Gift deed dt. 13.07.2003 (Sri Vari Hundi)	17.448145	78.256088	10,00,000	 <p>Latitude: 17.448145 Longitude: 78.256088 Elevation: 632.82 m Accuracy: 1.9 m Time: 10-05-2023 14:53 Note: sangareddydistrict kollurVillage an216. 2jkrsttdanbndchpdrk40</p>
422	Kalyanamandapam	Komuraveli	Komuraveli	Siddipeta	Telangana	221/B	1.20	5808.00		17.929061	78.896154	23,23,200	 <p>Latitude: 17.929061 Longitude: 78.896154 Elevation: 60.2545 m Accuracy: 4.6 m Time: 09-10-2023 13:18 Note: dppanandam an2</p>
423	Kalyanamandapam	Doultabad	Doultabad	Siddipeta	Telangana	868/2	1.00	4840.00	BM.Res.No.743, dt:23.02.2003	17.900469	78.564105	24,20,000	 <p>Latitude: 17.900469 Longitude: 78.564105 Elevation: 343.8429 m Accuracy: 3.0 m Time: 09-10-2023 11:12 Note: dppanandam an2</p>

424	Vacant site	Bejjanki	Bejjanki	Siddipeta	Telangana	809	1.50	7260.00	Regd.gift deed No.1723/2008, dt. 07.05.2008 Amendment deed No.3648/200819. 9.2008.	18.248779	79.014366	1,08,90,000	
425	Kalyanamandapam	Bejjanki	Bejjanki	Siddipeta	Telangana	809, 810	1.21	5856.40	Reg. Gift deed No. 6755/2013 dt. 23.11.2013	18.248779	79.014366	58,56,400	
426	Kalyanamandapam	Dubbaka	Dubbaka	Siddipeta	Telangana	396	1.00	4840.00	Gift.Deed.No.774/1989 18.09.1989	18.174009	78.670508	29,04,000	
427	Kalyanamandapam	Siddipeta	Siddipeta	Siddipeta	Telangana	1833	0.75	3630.00	Alienated from Govt. of AP on free of cost	18.105448	78.843288	3,63,00,000	

428	Kalyanamandapam	Meerdoddi	Meerdoddi	Siddipeta	Telangana	150/A2, 152/A2, 153/A2	1.00	4840.00	Regd.Deed No.216/2002 20.02.2002	18.086608	78.67924	4,84,00,000	
429	Kalyanamandapam	Mattapalle	Mattapalli	Suryapeta	Telangana	Sy.No.1	2.00	9680.00	Regd.Gift Deed.No.996/1985 15.06.1985	16.699452	79.813832	19,36,000	
430	Kalyanamandapam	Kodada	Kodada	Suryapeta	Telangana	1/AA	0.86	4162.40	Land issued by the Gram Revenue, Kodada.	16.998592	79.959445	3,53,80,400	
431	Kalyanamandapam	Suryapeta	Suryapeta	Suryapeta	Telangana	489/2, 493/2	0.75	3630.00	Gift Deed No. 1604/1993, dt.19.08.1993, Gift deed No. 1703/1993, dt.23.08.1993	17.145617	79.602505	1,81,50,000	



432	Kalyanamandapam	Mellacheruvu	Mellacheruvu	Suryapeta	Telangana	874/2	0.75	3630.00	Collectos Proc. Roc.No.E2/8458/2001, dt.5.5.2001	16.81476	79.931277	14,52,000	
433	Kalyanamandapam	Dondapadu	Chithalapaalem(Malla Reddigudam)	Suryapeta	Telangana	9, 10/E3	1.09	5275.60	Gift Deed.No.351/2007 18.01.2007	16.821188	80.031967	10,55,120	
434	Kalyanamandapam	Kodangal	Kodangal	Vikarabad	Telangana	191, 192, 193	2.57	12438.80	Gift Deed No.2248/2001 30.07.2001	17.103215	77.636042	2,48,77,600	
435	Kalyanamandapam	Parigi	Parigi	Vikarabad	Telangana	291/2, 292/2	1.00	4840.00	Gift.Deed No.2297/1989 22.09.1989	17.168168	77.881366	43,56,000	





436	Kalyanamandapam	Doma	Doma	Vikarabad	Telangana	35/EE	1.00	4840.00	Gift.Deed.No.229 6/1989 23.09.1989	17.090047	77.838536	24,20,000	
437	Kalyanamandapam	Wanaparthi	Wanaparthi	Wanaparthi	Telangana		0.80	3872.00		16.360537	78.064111	1,54,88,000	
438	Kalyanamandapam land	Parakala Town & Mandal	Parakala	Warangal	Telangana	991/B	1.00	4840.00	Gift deed No.1565/94 dt. 24.6.1994 by Smt Rajabayamma	18.194728	79.700775	43,56,000	
439	Kalyanamandapam	Warangal Town Hanumakonda	Warangal	Warangal	Telangana	D.No.6-1-8, 6-1-9	1.11	5372.40		18.009424	79.561927	2,68,62,000	

440	Geethamandiram	Chennaram	Wardanapeta	Warangal	Telangana	174/D	0.10	484.00	Gift Deed.No.141/2009 11.02.2009	16.1986477	78.048684	24,20,000	
441	Deaf & Dum School	Khajipeta	Hanumakonda	Warangal	Telangana	D.No. 24-7-284/13/2 Sy.No. 27	4.00	19360.00	Municipal Council Lr.No.G1/13/2013 dt.10.07.2013, Govt.Rev.Dept.Ro c.No.446/Q1/87- 2dt:30.06.87	17.986727	79.53746	9,68,00,000	
442	House plot	Kakloor	Shadabad	Ranga Reddy	Telangana	404&404/AA	0.03	121.00	Gift Deed No.9988/2018, Dt:30.06.2018.( Donated by Archana Reddy)	17.097284	78.168619	2,54,100	
443	House plot	Arutla, Pallipattu	Manchal	Ranga Reddy	Telangana	1359/E&1360 /E	0.06	300.00	Gift Deed No.18567/2019, Dt.14.06.2019	17.080181	78.748687	3,60,000	

444	House	Old Ramalaya m Street	Nallakunta	Hyderabad	Telangana	D.No.2-1-223/1	0.01	69.22	Gift Deed No.113/2010.	17.398279	78.502798	37,72,490	 <p>Latitude: 17.398277 Longitude: 78.502792 Altitude: 619.8159 m Accuracy: 1.43 m Time: 07-04-2021 19:08 Name: Nallakunta Post</p>
445	Temple Land	Chinthakunta	Kothapalli	Karimnagar	Telangana	203P 209P	10.00	48400.00	Proc.No.E1/503/2022 dt.13.6.2022 of the Collector, Karimnagar	18.44174	79.099205	15,00,40,000	 <p>Latitude: 18.44174 Longitude: 79.099205 Elevation: 245.0628 m Accuracy: 3.5 m Time: 04-07-2022 11:59 Name: Sri Venkateswaram</p>
446	Agriculture Land	Bharanipadu	Sattupalli	Khammam	Telangana	32	0.75		Gift deed No.4787/1983 28.12.1983 by Smt K. Lakshmikavamma	17.062469	80.867458	0	 <p>Latitude: 17.062469 Longitude: 80.867458 Accuracy: 3.0210 m Time: 10-03-2021 10:32 Name: Bharanipadu Police Station</p>
447	Agriculture Land	Tadiparthi	Bhoonthur	Mahabob Nagar	Telangana	181	6.32		Un registered gift deed by Ramachandra Rao.	16.726404	78.105077	6,32,000	 <p>Latitude: 16.726404 Longitude: 78.105077 Elevation: 514.4491 m Accuracy: 5.5 m Time: 16-09-2021 16:55 Name: Tadiparthi Ram</p>











448	Agriculture Land	Gadapa	Damaragidda	Mahaboobnagar	Telangana	3, 55, 121, 122	46.42		G.O.Ms. No. 1076/78 dt. 24.8.1979 of Rev. Dept. and was confirmed by the Assistant Commissioner of Endowments Department Mahaboobnagar vide his Ir. Roc B/3192/79 dt. 12.10.1979.	16.949735	77.480839	46,42,000	
449	Kalyanamandapam	Anantapur Town	Anantapur	Ananthapur	Andhra Pradesh	2046/1A & 2, 141/1 P	1.86	9002.40	Gift Deed No.3633/77 and 3740/77, Dt.20.08.1977	14.690377	77.596777	8450000.00	
450	Kalyanamandapam	Kadiri Town	Kadiri	Sri Satya Sai	Andhra Pradesh	527/1, 526/2	1.23	5953.20	Sale Deed No.41/1985, Dt.04.01.1985	14.109246	78.154326	1000000.00	
451	Kalyanamandapam	Yadiki	Yadiki	Ananthapur	Andhra Pradesh	435, 1268, 1269/A	1.04	5045.70	Gift Deed.No.1071/2006 Dt.25.08.2006 & Deed No.712/2012, Dt.11.06.2012	15.048097	77.887365	5324000.00	


452	Kalyanamandapam	Kudair	Kudair	Ananthapur	Andhra Pradesh	496/1	1.20	5808.00	Proc. No.E4/9250/99 Dt:22.01.2000 & TTD Board Res.No.545, dt.18/19-8-1998	14.736603	77.43912	58074192.00	
453	Kalyanamandapam	Narpala	Narpala	Ananthapur	Andhra Pradesh	135/1, 2	1.00	4840.00	Gift Deed No.703/92, Dt.04.07.1992	14.710492	77.816862	6292000.00	
454	Kalyanamandapam land	Lepakshi	Lepakshi	Sri Satya Sai	Andhra Pradesh	406/23	1.00	4840.00	G.O.Ms.No.469 Rev(Assn-V) dept, dt.24.10.2017	13.802182	77.61343	4356000.00	
455	Vedapatasala	Aluru	Tadipatri	Ananthapur	Andhra Pradesh	18	10.00	48400.00	Proc.Rc.No. E3/8445/2006, dt.08.01.2007	14.941875	78.07183	3630000.00	





456	Kalyanamandapam	Bukkaraya samudram	Bukkaraya samudram	Ananthapur	Andhra Pradesh	400	1.00	4840.00	Gift Deed No.6769/2000 Dt:31.08.2000	14.681124	77.643102	10164000.00	
457	Kalyanamandapam	Peddavaduguru	Peddavaduguru	Ananthapur	Andhra Pradesh	707/2B	1.00	4840.00		15.013738	77.673803	5324000.00	
458	Kalyanamandapam	Dharmavararam	Dharmavararam	Sri Satya Sai	Andhra Pradesh	650/2A	1.00	4840.00		14.425385	77.735577	2003760.00	
459	Kalyanamandapam	Hindupur Town	Hindupur	Sri Satya Sai	Andhra Pradesh	115/1A1/P, 115/1 A5P,115/1 A7,115/1 A8	1.88	9099.20	CMP No.33/Rev/AS/87, Dt:12.01.1987 & Municipal council Resolution No.171 , Dt.30.06.1986	13.824784	77.499631	150351876.00	

460	Kalyanamandapam	Gudibanda	Gudibanda	Sri Satya Sai	Andhra Pradesh	27/1A/1	1.00	4840.00	G.O.Rt.No.1278,Dt.13.06.2018 & TTD Board Res.No.785,Dt.23.05.2008	13.981463	77.103523	2129600.00	 Latitude: 13.981463 Longitude: 77.103523 Elevation: 767.87442 m Accuracy: 5.4 m Time: 09/04/2023 17:28
461	Kalyanamandapam	Musturu	Uravakonda	Ananthapur	Andhra Pradesh	80	2.00	9680.00		14.550934	77.734707	1568160.00	 Latitude: 14.550934 Longitude: 77.734707 Elevation: 398.07411 m Accuracy: 7.8 m Time: 08/04/2023 15:09 Note: sppo 80 Pannabhim
462	Kalyanamandapam	Pennahobilam	Uravakonda	Ananthapur	Andhra Pradesh	80/1	0.79	3823.60		14.860514	77.308526	5571405.00	 Latitude: 14.860514 Longitude: 77.308526 Elevation: 411.07411 m Accuracy: 5.9 m Time: 08/04/2023 17:42 Note: sppo 80/1 Pannabhim
463	Kalyanamandapam	Peddoddi	Gooty	Ananthapur	Andhra Pradesh	277	1.00	4840.00	Gift Deed No. 1340/2014, Dt: 21.06.2014	15.110945	77.536765	2662000.00	 Latitude: 15.110945 Longitude: 77.536765 Elevation: 307.16152 m Accuracy: 23.3 m Time: 12/08/2022 14:58 Note: soppad





464	Kalyanamandapam	Tadipatri	Tadipatri	Ananthapur	Andhra Pradesh	673 Part	2.00	9680.00	Gift Deed Nos.1056/1984, Dt.22/3/1984; 1088/1984, Dt.04/3/1984; 1117/1984, Dt.28/3/1984 & 2323/1984, Dt.16/6/1984	14.900291	78.000591	2178000.00	
465	Kalyanamandapam	Kothacheruvu	Kothacheruvu	Sri Satya Sai	Andhra Pradesh	491/1B	0.90	4356.00	Gift Deed No.1112, Dt.29.07.1989	14.186599	77.767618	7840800.00	
466	Kalyanamandapam	Gorantla	Gorantla	Sri Satya Sai	Andhra Pradesh	229/1	1.00	4840.00	Gift Deed No.5618/1989 Dt: 04-07-1989	13.990084	77.773783	121000000.00	
467	Kalyanamandapam	Thimmanacherla	Guntakal	Ananthapur	Andhra Pradesh	281/B1, B3, 281/C3,302/A 2, A3	2.01	9728.40	Go.Ms.No 313/1992, Municipal Admn. & Urban Development (J1) Dept., 29-05-1992	14.900335	78.000703	12060000.00	

468	Kalyanamandapam	Sangameswaram (Chennarayapatnam)	Bhathalipalli	Sri Satya Sai	Andhra Pradesh	66/4B	1.00	4840.00	Go.Ms.No 961, Rev.(Assn.4) Dept., Dt:26-10-1991	14.460478	77.805549	2662000.00	
469	Kalyanamandapam	Dharmapuram	Pedapur	Ananthapur	Andhra Pradesh	73 Part	1.00	4840.00	Gift Deed No.3962/2006,Dt. 11-09-2006	14.941348	77.867297	3630000.00	
470	Kalyanamandapam	Vajrakarur	Vajrakarur	Ananthapur	Andhra Pradesh	287	1.00	4840.00	Gift Deed No.2846/2010, Dt. 02-08-2010	15.023777	77.382347	5808000.00	
471	Kalyanamandapam	Madakasira	Madakasira	Sri Satya Sai	Andhra Pradesh	365/2	1.46	7066.40	Gift Deed No.251/2008, Dt.15.02.2008 & Amendment Deed No. 3288/2012, Dt.18.12.2012	13.951703	77.277965	73000000.00	

472	Kalyanamandapam	Penugonda Town	Penugonda	Sri Satya Sai	Andhra Pradesh	248/1	1.00	4840.00	Govt.Memo No.2886/VI/87, Dt.19.04.1988 & Collicetor's Proc.No.C6/512/1989	14.091012	77.596458	8712000.00	
473	Kalyanamandapam	Amarapuram	Amarapuram	Sri Satya Sai	Andhra Pradesh	630/3	0.92	4452.80	TTD Board Res.No.785, dt.22.03.2008 & Ref.No.12/2008/A, Dt.03/2008	14.127323	76.97942	2226000.00	
474	Kalyanamandapam	Kakinada	Kakinada	Kakinada	Andhra Pradesh	TS No. 240/1A, 240/2A	1.71	8265.22	Collectors Proc.No.R5/22804/1974	16.952628	82.232132	231426160.00	
475	Kalyanamandapam	Kapileswarapuram	Kapileswarapuram	Dr.B.R. Ambedkar Konaseema	Andhra Pradesh	RS No.264/2	1.18	5711.20	Gift Deed No.11789, Dt.14.11.1985	16.741698	81.925273	116384018.00	





476	Kalyanamandapam	Razole	Razole	Dr.B.R. Ambedkar Konaseema	Andhra Pradesh	65/3A, 65/3A	1.00	4840.00	Gift Dee No.451, Dt.29.03.1984 & 456/1984, Dt.31.03.1984	16.472208	81.83241	9680000.00	
477	Kalyanamandapam land	Samarlakta	Samarlakta	Kakinada	Andhra Pradesh	260/82, 402/83	1.45	7018.00	Gift Deed No.257/1989, Dt.17.02.1989	17.074203	82.180254	105270.00	
478	Kalyanamandapam	Alamuru	Alamuru	Dr.B.R. Ambedkar Konaseema	Andhra Pradesh	106/3, 106/4, 106/2, 108/1	1.01	4888.40	Gift Deed No.263, Dt.28.02.1989 & 1742, Dt.14.12.1994	16.794813	81.892277	9415058.40	
479	Kalyanamandapam	Golla Reddy Street, Anaparthi	Anaparthi	East Godavari	Andhra Pradesh	680, 681/1	1.00	4840.00	Gift Deed No.159/1989, Dt.04.02.1989	16.930761	81.955694	95832000.00	







480	Kalyanamandapam	Mandapeta	Mandapeta	Dr.B.R. Ambedkar Konaseema	Andhra Pradesh	699/1P	1.00	4840.00	Gift Deed No. 316, 317,318,325 /1989, Dt.28.02.1989	16.855498	81.923275	48395160.00	
481	Kalyanamandapam	Bikkavolu	Bikkavolu	East Godavari	Andhra Pradesh	428/1	1.00	4840.00	Proc.Ref.No.L7/1 0250/1991 of the District Collector E.G. District, Dt.16.02.1992 & 09.03.1992.	16.959044	82.047904	9321840.00	
482	Kalyanamandapam	Athreyapuram	Athreyapuram	Dr.B.R. Ambedkar Konaseema	Andhra Pradesh	91/2	1.05	5082.00	G.O.Ms.No.4, Rev (Assn.1) Dept., Dt.04.01.1991	16.83184	81.790725	13721400.00	
483	Kalyanamandapam	Chillangi	Kirlampudi	Kakinada	Andhra Pradesh	83/2A	1.00	4840.00	Gift Deed No.2321, Dt.07.07.1992	17.201021	82.175204	15507360.00	





484	Kalyanamandapam	Amalapuram	Amalapuram	Dr.B.R. Ambedkar Konaseema	Andhra Pradesh	147/2, 147/3	1.00	4840.00	Gift Deed No.5103, Dt.16.10.1996 & Rectification Deed No.595, Dt.11.03.2002	16.583331	81.991996	58065480.00	
485	Kalyanamandapam	Mamidikuduru	Mamidikuduru	Dr.B.R. Ambedkar Konaseema	Andhra Pradesh	73/4A, 73/2A, 73/5A	1.00	4840.00	Gift Deed No.860/2003 No.932/2003 Dt.24.09.2003	16.505282	81.922559	46200000.00	
486	Geethamandiram	Vemulawada	Karapa	Kakinada	Andhra Pradesh	339/1	0.10	484.00	Gift Deed No. 314/2004 dt. 04.02.2004	16.878678	82.144562	9901188.00	
487	Vedapatasala	Podagatlapalli	Ravulapalem	Dr.B.R. Ambedkar Konaseema	Andhra Pradesh	56/11	0.98	4743.20	Gift Deed No.1716/2008, Dt.15.12.2008.	16.736002	81.80898	97027551.00	





488	Kalyanamandapam	Rajanagar am	Rajanagar am	East Godavari	Andhra Pradesh	356	1.00	4840.00	Gift Deed No.50/1994, Dt.29.03.1994	17.07504	81.900837	1960200.00	
489	Kalyanamandapam	Kothapeta	Kothapeta	Dr.B.R. Ambedkar Konaseema	Andhra Pradesh	574/1	1.38	6655.00	Gift Deed.No.523/1996, dt.07.05.1996	16.709447	81.903647	136141335.00	
490	Kalyanamandapam	Pitapuram	Pitapuram	Kakinada	Andhra Pradesh	250/1	1.00	4840.00	TTD Board Res.No.782, dt.20.01.1992	17.109168	82.246959	79192080.00	
491	Kalyanamandapam - I & II	Rajahmundry	Rajahmundry	East Godavari	Andhra Pradesh	T.S.No.257(P) Block No.6	1.66	8034.40	G.O.Ms.No.428 Rev(Assn) Dept, Dt.08.05.89 and TTD Board Res.No.39, Dt.23.04.1988	17.009474	81.785834	103180662.00	

492	Kalyanamandapam	Ravulapalem	Ravulapalem	Dr.B.R. Ambedkar Konaseema	Andhra Pradesh	55/9, 55/8 & 58/1	1.00	4840.00	Gift Deed Nos:1153/1992 Dt.11.05.1992 & 1152/1992, Dt.11.05.1992, Proc Ref. L7/10217/92, Dt.04.02.1993	16.772573	81.832315	75489480.00	
493	Kalyanamandapam	Peddapuram	Peddapuram	Kakinada	Andhra Pradesh	T.S. No.4-10-849	1.00	4840.00	Municipal council Resolution No.157, Dt.29.07.1991 & TTD Board Res.No.605 Dt.27.11.1991	17.074642	82.142433	287060400.00	
494	Kalyanamandapam	Jaggammagaripeta	Samarlakota	Kakinada	Andhra Pradesh	53/1B	1.00	4840.00	G.O. Rt. No. 1997 Revenue (Endowments.IV) Department, Dated: 27.12.1991	17.046922	82.16864	62377920.00	
495	Divyakshetram	I-Polavaram	Rampachodavaram	Alluri Seetarama Raju	Andhra Pradesh	57/4	7.00	33880.00	Proceedings No.REV-ESECOALN(ALN)/198/2017-SA(E2)-CLO-EG Dated 15.02.2018	17.405237	81.795453	2400000.00	

496	Kalyanamandapam	Jillellamudi	Bapatla	Bapatla	Andhra Pradesh	39/5, 52/4	1.00	4840.00	Gift Deed Nos 3050 & 3051/1984, Dt: 13.12.1984	15.983626	80.459484	1600000.00	
497	Kalyanamandapam	Sathulur	Sathulur	Palnadu	Andhra Pradesh	677/1A, 677/1B, 677/2,	1.00	4840.00	Gift Deed No. 1325/1987 & 1321/1987, Dt.02.04.1987	16.25245	80.120582	100000.00	
498	Kalyanamandapam	Sathenapalli	Sathenapalli	Palnadu	Andhra Pradesh	218/B1	1.25	6050.00	Gift Deed No.2172/1985, Dt.18.05.1985	16.404216	80.151708	500000.00	
499	Kalyanamandapam	Guntur	Guntur	Guntur	Andhra Pradesh	TS No.654/1B4	1.18	5711.20	G.O.Ms.No.1181	16.294194	80.445084	171336000.00	





500	Kalyanamand apam	Tenali	Tenali	Guntur	Andhra Pradesh	16/3	0.94	4549.60	Gift Dee No.794/1991, Dt.27.09.1991	16.239367	80.635461	136488000.00	
501	Kalyanamand apam	Munnangi	Kollipara	Guntur	Andhra Pradesh	413	1.30	6292.00	G.O.Ms.No.906, Revenue (Assn-I) Dept., Dt.18.09.1993	16.328853	80.717565	5000000.00	
502	Kalyanamand apam	Veldurti	Veldurti	Palnadu	Andhra Pradesh	755/A, 756/A	1.20	5808.00	Gift Deed No.1893/1992, Dt.28.07.1992 & 92, Dt.16.02.1995	16.349822	79.372157	1200000.00	
503	Kalyanamand apam	Peravali	Vemur	Bapatla	Andhra Pradesh	704/2, 700/24, 25, 704/3, 4, 700/15	1.01	4888.40	Gift Deed Nos.1684, 1687, 1686, 1683/1992 Dt. 30.09.1992	16.139774	80.717679	3000000.00	

504	Kalyanamandapam	Pittalavani palem	Pittalavani palem	Bapatla	Andhra Pradesh	437/2	0.90	4356.00	Gift Deed No. 496/1989, Dt. 14.06.1989	15.977991	80.625329	3000000.00	
505	Kalyanamandapam	Santhagudipadu	Rompicherla	Palnadu	Andhra Pradesh	254/2	1.00	4840.00	Gift Deed No.4801/1999, Dt.08.07.1999	16.254783	79.914643	600000.00	
506	Kalyanamandapam	Bapatla	Bapatla	Bapatla	Andhra Pradesh	656	1.00	4840.00	Gift Deed No.135/2004, Dt.06.10.2003	15.90762	80.4778	2500000.00	
507	Kalyanamandapam	Renta Chintala	Renta Chintala	Palnadu	Andhra Pradesh	325/3A	1.00	4840.00	Gift Deed No.986/2006, Dt:07.06.2006	16.558261	79.553984	1000000.00	





508	Kalyanamandapam	Piduguralla	Piduguralla	Palnadu	Andhra Pradesh	124/5	1.00	4840.00	Gift Deed No.1702/2006,Dt.12.04.2006 3633/2006, Dt.01.11.2006, Rectification Deed 177/2007, Dt.20.01.2007	16.484955	79.869533	700000.00	
509	Kalyanamandapam	Pulipadu	Gurajala	Palnadu	Andhra Pradesh	735	1.04	5033.60	Gift Deed.No.336/07, Dt.20.02.2007 & Rectification Deed No.453, Dt.05.03.2007	16.608445	79.655296	1500000.00	
510	Kalyanamandapam	Challagundla	Nakarikalalu	Palnadu	Andhra Pradesh	406/A-1I, 406/A-1J, 406/A-1K, 406/A-1L, 406/A-2	1.01	4888.40	Gift Deed No.9698/2008, dt.27.02.2008	16.35285	79.958532	6000000.00	
511	Kalyanamandapam	Mangalagiri	Mangalagiri	Guntur	Andhra Pradesh	Sy.No.233	2.00	9680.00	G.O.RT.1131 (Endments 3) Dept. dt:19-7-1985	16.433461	80.569942	400000.00	









512	Kalyanamandapam	Jangameshwarapuram	Gurajaluru	Palnadu	Andhra Pradesh	1689/2, 1688/4, 1688/6 & 13	1.25	6050.00	Gift Deed No.152/25.01.1993, 3,154/25.01.1993, 153/25.01.1993	16.535577	79.639569	45000000.00	
513	Kalyanamandapam	Edlapadu	Edlapadu	Palnadu	Andhra Pradesh	247/A/A, 268/A/1&2, 248/1A&B, 249/2&2B and 245/1C	0.49	2371.60	Gift Deed No.4814/1999 Dt.03.11.1999	16.169568	80.222921	392000.00	
514	Pilgrim Amenities Complex	Yelamanda	Narasaraopet	Palnadu	Andhra Pradesh	322-1	1.50	7260.00	Rc.No.2296/2014-A, Dt.08.11.2014	16.145899	80.044394	1500000.00	
515	Vedapatasala	Yelamanda	Narasaraopet	Palnadu	Andhra Pradesh	322-1	4.00	19360.00	Rc.No.2296/2014-A, Dt.08.11.2014	16.146046	80.04453	4000000.00	

516	Kalyanamandapam land	Vinukonda	Vinukonda	Palnadu	Andhra Pradesh	399-1A,400	1.00	4840.00	Gift Deed No.2314/1988 Dt.20.11.1988	16.054575	79.74688	3000000.00	
517	Kalyanamandapam	Jammalamadugu	Jammalamadugu	YSR Kadapa	Andhra Pradesh	426P	1.25	6050.00	Gift Deed No.2145/1984, Dt.25.10.1984	14.850303	78.38288	52979850.00	
518	Kalyanamandapam	Proddatur	Proddatur	YSR Kadapa	Andhra Pradesh	535/2, 536, 539	2.00	9680.00	TTD Board Res. No.1806, dt.08.08.1975	14.749489	78.554032	200027520.00	
519	Kalyanamandapam	Tallapaka	Rajampet	Annamayya	Andhra Pradesh	520/2, 520/3, 521/1, 521/2, 522	1.08	5227.20	Gift Deed No.3231 to 3235 and 3242	14.233936	79.149645	5749920.00	


520	Kalyanamandapam	Settivaripalle	Mydukuru	YSR Kadapa	Andhra Pradesh	1284, 1285	1.00	4840.00	Gift Deed No.570/1992, Dt.15.04.1992	14.724103	78.748425	90735480.00	
521	Kalyanamandapam	Pulivendula	Pulivendula	YSR Kadapa	Andhra Pradesh	15/2A	1.00	4840.00	Gift Deed No. 1992/1992 Dt.23.11.1992	14.433568	78.231309	100100880.00	
522	Kalakshetram	Proddatur	Proddatur	YSR Kadapa	Andhra Pradesh	644/2A	1.18	5711.20	G.O.PA No.454 Rev(Ends-III) Dept, Dt.27.03.1992	14.754918	78.55565	1180162368.00	
523	Kalyanamandapam	Yerraguntla	Yerraguntla	YSR Kadapa	Andhra Pradesh	648	1.35	6534.00	Gift Deed No. 6/1992, Dated: 02.01.1992	14.63151	78.54543	7792400.00	

524	Kalyanamandapam	Duvvuru	Duvvuru	YSR Kadapa	Andhra Pradesh	643/1	1.00	4840.00	Gift Deed No.1668/1993 Dt.19.05.1993	14.835263	78.659748	17908000.00	
525	Kalyanamandapam	Thondur	Thondur	YSR Kadapa	Andhra Pradesh	353/B2	1.00	4840.00	Gift Deed No.2351/1989, Dt.27.09.1989	14.572007	78.280804	2420000.00	
526	Kalyanamandapam	Parlapadu	Rajupalem	YSR Kadapa	Andhra Pradesh	447	1.00	4840.00	Gift Deed No.3348/1992 Dt.29.09.1992	14.89228	78.519777	1790800.00	
527	Kalyanamandapam	Sambepalli	Sambepalli	Annamayya	Andhra Pradesh	49/1	1.00	4840.00	Gift Deed No.571/93, Dt.10.02.1993	13.952174	78.783002	3436400.00	





528	Kalyanamandapam	Porumamilla	Porumamilla	YSR Kadapa	Andhra Pradesh	998/2A	1.50	7260.00	Gift Deed No.58/93, Dt.25.01.1993	14.997407	78.986866	232420241.00	
529	Kalyanamandapam	Kadapa Town	Kadapa	YSR Kadapa	Andhra Pradesh	TS No.75	1.76	8518.40	Endowment Group Temple Roc.No.39/1996, Dt.03.10.1996	14.477783	78.831775	252315008.00	
530	Kalyanamandapam	Khajipet	Khajipet	YSR Kadapa	Andhra Pradesh	187/A2, A3, 187/2A4, 187/2B1	1.01	4888.40	Gift Deed No.1548/2004, Dt.04.12.2004	14.689832	78.766958	1010138976.00	
531	Kalyanamandapam	Alladupalli	Chapadu	YSR Kadapa	Andhra Pradesh	21	1.00	4840.00	Gift Deed No.2540/2007 Dt.24.10.2007	14.719727	78.677074	3097600.00	




532	Kalyanamandapam	Vempalli	Vempalli	YSR Kadapa	Andhra Pradesh	264	1.00	4840.00	Gift Deed No.1410/1994, Dt.28.12.1994	14.370963	78.455825	2090880.00	
533	Kalyanamandapam	Badvel / Madakalavaripalle	Gopavaram	YSR Kadapa	Andhra Pradesh	827/1, 827/2	1.11	5372.40	G.O.Ms.No.1088 Revenue(Assn-IV) Department, Dated 20.10.1994	14.739528	79.059401	1007163828.00	
534	Geethamandiram	Kattivaripalle	Penagalur	Annamayya	Andhra Pradesh	370	0.10	484.00	Govt. Land	14.233606	79.287009	5000688.00	
535	Geethamandiram	Jyothi	Siddavaram	YSR Kadapa	Andhra Pradesh	187/10	0.10	484.00	Panchayat land	14.48801	78.916437	757944.00	





536	Kalyanamandapam	Kamalapuram Town	Kamalapuram	YSR Kadapa	Andhra Pradesh	288/4,288/5	1.24	6001.00	Gift Deed No.1810/2008, dt.25.06.2008	14.598457	78.664454	62002332.00	
537	Kalyanamandapam	Mukkavari palli	Pullampeta	Annamayya	Andhra Pradesh	1392/3	1.00	4840.00	Gift Deed No.570/1994, dt.10.06.1994	14.056997	79.284661	90735480.00	
538	Kalyanamandapam	Rajampeta	Rajampeta	Annamayya	Andhra Pradesh	735/1	0.98	4743.00	Proc. Roc.No.E1/1242/1998, Dt.31.07.2000	14.189981	79.165427	14684328.00	
539	Kalyanamandapam land	Balapanur	Simhadripuram	YSR Kadapa	Andhra Pradesh	Sy. No.945 &.956/A	1.00	4840.00	Proceedings Ref.E1/1905/2019, Dated:08.12.2019	14.543163	78.195867	1936000.00	





540	Kalyanamand apam land	Narasinga raopalli	Lingala	YSR Kadapa	Andhra Pradesh	11/4, & 11/5	1.25	6050.00	Progs.No.E1/1905- B/2019, Dt.29.11.2019	14.463129	78.161272	2420000.00	 <small>Latitude: 14.463129 Longitude: 78.161272 Elevation: 362.5459 m Accuracy: 3.1 m Time: 07-09-2019 10:24 Name: 14.463129, 78.161272</small>
541	Kalyanamand apam land	Vemula	Vemula	YSR Kadapa	Andhra Pradesh	1055/3	1.00	4840.00	Progs.No.E1/1905- A/2019, Dt.29.11.2019.	14.368291	78.313116	2129600.00	 <small>Latitude: 14.368291 Longitude: 78.313116 Elevation: 373.5459 m Accuracy: 3.0 m Time: 04-03-2021 10:05 Name: 14.368291, 78.313116</small>
542	Kalyanamand apam	Rajupalem	Rajupalem	YSR Kadapa	Andhra Pradesh	169/A,169B2	1.06	5130.40	Gift Deed No.4641/25.06.20 08, 8568/24.10.2008, 9972/10.12.2008	14.868481	78.579512	2052160.00	 <small>Latitude: 14.868481 Longitude: 78.579512 Elevation: 343.5459 m Accuracy: 3.2 m Time: 07-09-2019 10:22 Name: 14.868481, 78.579512</small>
543	Kalyanamand apam Land	Rayachoty	Rayachoty	Annama yaya	Andhra Pradesh	111/2,111/3,9 8/1,111/1	1.00	4840.00	Gift Deed No.4990&4991 Dt.02.12.2004	14.068383	78.753386	17908000.00	 <small>Latitude: 14.068383 Longitude: 78.753386 Elevation: 362.5459 m Accuracy: 4.0 m Time: 07-07-2021 11:33 Name: 14.068383, 78.753386</small>







544	Kalyanamandapam	Simhadri puram	Simhadri puram	YSR Kadapa	Andhra Pradesh	280/B	1.00	4840.00		14.637472	78.12758	1611720.00	
545	Kalyanamandapam	Bandar	Machilipatanam	Krishna	Andhra Pradesh	302/3	1.51	7308.40	G.O.Ms.No.712 Rev(Assn-II) Dept., Dt.15.09.1998 & MRO R.Dis.No.758/98, dt.11.3.2001.	16.189301	81.138372	2000000.00	
546	Kalyanamandapam	Vedadri	Vedadri	NTR	Andhra Pradesh	4/2 P	1.50	7260.00	Gift Deed No.1751/1988, Dt.29.06.1988	16.815399	80.125251	1200000.00	
547	Kalyanamandapam	Vijayawada Town	Mogalrajapuram	NTR	Andhra Pradesh	TS No.440/1A, 440/1B1	1.57	7598.80	TTD Board Res. No.307. Dt.24/25.06.1993 & Rc. E7/841/88	16.507347	80.635687	1570000.00	




548	Kalyanamandapam	Nuzividu	Nuzividu	Eluru	Andhra Pradesh	D.No.24/ 70	1.21	5856.40	Gift Deed No.277/1992, Dt. 10.02.1992	16.793704	80.850122	3630000.00	
549	Kalyanamandapam	Ungatoor	Ungatoor	Krishna	Andhra Pradesh	124/7, 8, 9, 10	1.42	6848.60	Gift Deed Nos.3524, Dt.07.11.1987; 3541, Dt.10.11.1987; 3585, Dt.17.11.1987; 3868, Dt.14.12.1987 & 3991, Dt.22.12.1987	16.510623	80.883058	4952500.00	
550	Kalyanamandapam	Mopidevi	Mopidevi	Krishna	Andhra Pradesh	623/2B, 624/7A	1.00	4840.00	G.O.Ms.No.240 Rev(Endts-IV) Dept., Dt.07.03.1996	16.064643	80.923066	1250000.00	
551	Kalyanamandapam	Avanigadda	Avanigadda	Krishna	Andhra Pradesh	294/5	1.51	7308.40	G.O.Ms.No.137 Revenue (L) Dept., dt.17.02.1989, G.O.Ms.No.110, Rev(Asn-II) Dept., dt.15.02.1997	16.023858	80.913833	2265000.00	

552	Kalyanamandapam	Kaikaluru	Kaikaluru	Eluru	Andhra Pradesh	456, 461	1.02	4936.80	Gift Deed No.No.3391/1996 Dt.17.10.1996	16.552086	81.216503	3060000.00	
553	Kalyanamandapam	Tiruvuru	Tiruvuru	NTR	Andhra Pradesh	159/6	1.02	4936.80	Gift Deed No.610/1996 Dt. 30.03.1996, Gram Panchayat Rc.No.B/2820/95	17.114265	80.611633	1530000.00	
554	Kalyanamandapam	Kruthivenu	Kruthivenu	Krishna	Andhra Pradesh	RS No.480/1	1.00	4840.00	Gift Deed No.1/2000, Dt.04.01.2000	16.368938	81.37419	2000000.00	
555	Kalyanamandapam	Vuyyuru	Vuyyuru	Krishna	Andhra Pradesh	560/1A2	0.69	3339.60	Gift Deed No. 1074/2000, Dt.12.05.2000	16.371048	80.850684	5175619.83	

556	Kalyanamandapam	Akunur	Akunur	Krishna	Andhra Pradesh	167/8, 166	0.60	2904.00	Gift Deed No.3153/1999, Dt. 22.12.1999	16.392732	80.81454	1200000.00	
557	Kalyanamandapam	Bantumilli	Bantumilli	Krishna	Andhra Pradesh	168/2A	1.00	4840.00	Gift Deed No.1759/ 1999, Dt.15.11.1999	16.37451	81.268355	3000000.00	
558	Kalyanamandapam land	Jaggaihpeta	Jaggaihpeta	NTR	Andhra Pradesh	337/1	1.00	4840.00	Gift Deed No.404/1993, Dt.23.01.1993	16.893983	80.108238	8800000.00	
559	Geethamandiram Land	Penumancha	Pamidimukkala	Krishna	Andhra Pradesh	304	0.10	484.00	Res.No.534, dt.15.11.2003	16.0245283	80.885226	13000.00	


560	Kalyanamandapam	Gudlavalluru	Gudlavalluru	Krishna	Andhra Pradesh	177/2C, 191/3	1.00	4840.00	Gift Deed No.845, Dt.24.07.1999	16.34869	81.050185	1000000.00	
561	Kalyanamandapam	Koduru	Koduru	Krishna	Andhra Pradesh	RS No.637	1.00	4840.00	Rc.B/371/95, Dt.03.11.1998 & 20.05.1999 of MRO, Koduru & Rc/E1/380/2013, Dt.15.02.2013 of District Collector, Krishna.	16.007237	81.030397	5400000.00	
562	Kalyanamandapam	Nandigama	Nandigama	NTR	Andhra Pradesh	665	0.73	3533.20	G.O.Ms.No.393, Rev(Endts.IV) Dept, Dt.28.04.1987	16.770683	80.285386	3900000.00	
563	Kalyanamandapam	Nagayalanka	Nagayalanka	Krishna	Andhra Pradesh	144/2	1.06	5130.00	Rc.E2/323/95, Dt:05.05.1995	15.945254	80.914054	5400000.00	

564	Kalyanamandapam	Gudiwada	Gudiwada	Krishna	Andhra Pradesh	T.S.No.2, Block -17, Ward-A	0.63	3049.20	G.O. Ms. No.441(MA & UD), Dt.20.08.1986, Transfer of Gift Dt.22.03.1984. TTD Board Res. No.157, Dt.31.05.1983 & Res.No.594, Dt.02.02.1984	16.438042	80.995043	504000.00	
565	Kalyanamandapam land	Kanchikacherla	Kanchikacherla	NTR	Andhra Pradesh	Sy.No.517	1.00	4840	Gift Deed No.381/1999, Dt.12.04.1999 and Rectification Deed No. 246/2002, Dt.01.02.2002	16.67424	80.39542	4000000.00	
566	Kalyanamandapam land	Udumulapadu	Dhone	Nandyal	Andhra Pradesh	Sy.No.270/1A 1A	2.00	9680	G.O.Ms. No. 83, Revenue(Endts.II) Department, Dated:28.02.2020 & R.Dis.No.M1/1902 7(42)/10/2019, Dt.22.02.2020; Letter Rc.No.A5/3944/20 19, Dt.16.07.2020	15.416426	77.879467	6776000.00	
567	Kalyanamandapam	Koilakuntala	Koilakuntala	Nandyal	Andhra Pradesh	202/2B	1.00	4840.00	Gift Deed No.3579/1987, Dt.11.12.1987	15.237104	78.305823	3500000.00	

568	Kalyanamandapam	Mahanandi	Mahanandi	Nandyal	Andhra Pradesh	390/1	1.00	4840.00	Gift Deed No.5630, Dt.23.11.1987	15.470622	78.625321	8750000.00	
569	Kalyanamandapam	Vengalapuram	Adoni	Kurnool	Andhra Pradesh	10 B	1.02	4960.00	Gift Deed Nos.3599, Dt.28.12.1984 & 275, Dt.10.01.1985	15.629916	77.268308	53880480.00	
570	Kalyanamandapam	Yerraguntla	Sirivella	Nandyal	Andhra Pradesh	640/3A	0.86	4162.40	Gift Deed No.2586/1989, Award No.16/2012 (0.22 cents)	15.286029	78.509817	2497440.00	
571	Kalyanamandapam	Nandyal	Nandyal	Nandyal	Andhra Pradesh	730, 731, 729/3	2.42	11712.80	Gift Deed No.2691/78, 2841/78	15.483702	78.483127	159704028.00	

572	Kalyanamandapam	Yemmiganur Town	Yemmiganur	Kurnool	Andhra Pradesh	318/9B	1.00	4840.00	G.O.Ms.No.321 Revenue (Assn.4) Dept., Dt.18.04.1991	15.768044	77.479337	914873680.00	
573	Kalyanamandapam	Betamcherla	Betamcherla	Nandyal	Andhra Pradesh	207, 208	1.00	4840.00	Gift Deed No.2644/1992, Dt.28.11.1992	15.460183	78.157245	5808000.00	
574	Kalyanamandapam	Pattikonda Town	Pattikonda	Kurnool	Andhra Pradesh	665/B2	0.86	4162.40	Gift Deed No.795, Dt.17.09.1993	15.395517	77.504012	56192000.00	
575	Kalyanamandapam	Nandikotkur	Nandikotkur	Nandyal	Andhra Pradesh	476/1, 398/1	1.00	4840.00	Gift Deed no.2730/1992, Dt. 23.10.1992 &G.O.Ms.No.863 Rev.Endts.II Dept, Dt., 19.08.1992	15.856319	78.267298	91476000.00	







576	Kalyanamandapam	Parnapalli	Bandi Atmakur	Nandyal	Andhra Pradesh	14/1B	1.00	4840.00	Gift Deed No.483, Dt.10.12.2007	15.562302	78.533608	2420000.00	
577	Kalyanamandapam	Kalvabugga	Orvakallu	Kurnool	Andhra Pradesh	1028	2.00	9680.00	Gift Deed No.1029, Dt.17.07.2009	15.604581	78.17105	14520000.00	
578	Kalyanamandapam	Kurnool	Kurnool	Kurnool	Andhra Pradesh	742/A2 & 572/A2	1.72	8325.00	G.O.Ms.No.3081, Dt.16.07.1980	15.80685	78.042006	320304375.00	
579	Kalyanamandapam	Ahobilam	Allagadda	Nandyal	Andhra Pradesh	289/B	1.00	4840.00	Res.769, Dt.20.01.1981 & M3/6786/81, Dt.26.05.1981 of Commissioer Endts, A.P. Hyd. & Roc.No.C5/EE-II/1973	15.134426	78.676898	2662000.00	











584	Kalyanamandapam	Mallam	Chittamur	Tirupati	Andhra Pradesh	143/10,11,12,143/7	1.00	4840.00	Gift Deed No.869, Dt.21.12.1991	13.954474	80.109531	17424000.00	
585	Kalyanamandapam	Thummuu	Naidupeta	Tirupati	Andhra Pradesh	244/1	0.97	4694.80	Gift Deed No. 443/1992, Dt.03.04.1992	13.925628	79.895883	269967195.00	
586	Kalyanamandapam	Kavali Town	Kavali	SPSR Nellore	Andhra Pradesh	1084/1A	0.84	4065.60	G.O.Ms.No.438, dt.5.7.2000, G.O.Ms.No.892 Rev(Assn-II) dept., dt.2.11.2004.	14.912646	79.992538	365940.00	
587	Kalyanamandapam	Chevreddyapalli	Venkata giri	Tirupati	Andhra Pradesh	50/1-A-8	1.50	7260.00	Gift Deed No.7808, Dt.21.11.1991	13.947733	79.583671	40837500.00	

588	Kalyanamandapam - I & II	Gudur Town	Gudur	Tirupati	Andhra Pradesh	Door No. 32/2	1.96	9496.17	Sale Deed No.1355/1965, Dt.05.07.1965	14.152271	79.844776	115120008.00	 Latitude: 14.152271 Longitude: 79.844776 Elevation: 17.79637m Accuracy: 3.9 m Time: 22-07-2021 17:35 Note: @ubalr1313m.kalyanamandapam
589	Kalyanamandapam	Penchalakona H/o Gonupalli	Rapur	SPSR Nellore	Andhra Pradesh	86 part	3.00	14520.00	G.O.Rt.No.2072 Rev(Endt-III) Dept, dt.19.09.2007.	14.338297	79.412419	72658080.00	 Latitude: 14.338297 Longitude: 79.412419 Elevation: 137.77588m Accuracy: 3.9 m Time: 23-07-2021 11:59 Note: penchalakona h/o gonupalli (rapur)
590	Kalyanamandapam	Tanguturu	Tanguturu	Prakasam	Andhra Pradesh	1228/1	1.00	4840.00	Gift Deed No.374, Dt.10.02.1986	15.338558	80.038507	200000.00	 Latitude: 15.338558 Longitude: 80.038507 Elevation: 8.561108m Accuracy: 3.9 m Time: 26-06-2021 13:14 Note: By no.1228/1, Govt. TTD, K.M. Tanguturu Y.M.A. Prakasam Dist.
591	Kalyanamandapam	Ongole Town	Ongole	Prakasam	Andhra Pradesh	678/1E P, 678/1F P, 678/2 C Ward No.6, Block No. 16	1.39	6727.60	Gift Deed Nos.1186/1983 dt.10.4.1983, 1119/1983, dt.16.4.1983	15.494844	80.050896	250000.00	 Latitude: 15.494844 Longitude: 80.050896 Elevation: 10.36429m Accuracy: 3.9 m Time: 25-04-2021 06:26 Note: By no.678, Govt. TTD, K.M. Tanguturu Y.M.A. Prakasam Dist.





592	Kalyanamandapam	Malakonda	Voletivari palem	SPSR Nellore	Andhra Pradesh	121	1.00	4840.00	Gift Deed No.2268/1996, Dt.28.08.1996	15.117929	79.640645	150000.00	
593	Kalyanamandapam	Inkollu	Inkollu	Bapatla	Andhra Pradesh	265/2A9	1.00	4840.00	Gift Deed No.539/2001, dt.7.6.2001, Amendment No.1127/03, dt.27.10.2003	15.837216	80.188323	250000.00	
594	Kalyanamandapam	Perala Chirala	Chirala	Bapatla	Andhra Pradesh	TS No.489 Block No.11 old Sy. No. 342	2.00	9680.00	Gift Deed No.579/2003, Dt.13.02.2003	15.823931	80.361875	250000.00	
595	Kalyanamandapam	Pothavaram	Nagulup palapadu	Prakasam	Andhra Pradesh	234/1	1.00	4840.00	Gift Deed No.309/2000, Dt.24.05.2000	15.659035	80.096214	2500000.00	











600	Kalyanamandapam	Giddalur	Giddalur	Prakasam	Andhra Pradesh	356/2	2.66	12874.40	Proc.Rc.No.E1/69 63/97, dt.11.01.1999 of the District Collector, Prakasam District	15.369767	78.915912	250000.00	 Latitude: 15.86703 Longitude: 78.915912 Elevation: 208.7725 m Accuracy: 3.0 m Time: 29-06-2021 18:52 Note: By Geo-Tagging Software
601	Kalyanamandapam	Kandukur	Kandukur	SPSR Nellore	Andhra Pradesh	620/1, 621/7	1.50	7260.00	TTD Board Res.No.835, dt.20.01.1992	15.218713	79.915777	12826000.00	 Latitude: 15.218713 Longitude: 79.915777 Elevation: 13.221 m Accuracy: 2.4 m Time: 26-04-2021 09:11 Note: By Geo-Tagging Software
602	Kalyanamandapam	Pamidipadu	Korisipadu	Bapatla	Andhra Pradesh	283/5	0.98	4743.20	Gift Deed No.2881/2011, dt.13.10.2011	15.715326	80.110731	25000.00	 Latitude: 15.715326 Longitude: 80.110731 Elevation: 23.8492 m Accuracy: 2.3 m Time: 27-04-2021 06:33 Note: By Geo-Tagging Software
603	Kalyanamandapam	Ravinuthala	Korisipadu	Bapatla	Andhra Pradesh	398/1	1.00	4840.00	Gift Deed No.1046, Dt.21.06.99	15.736086	80.075962	150000.00	 Latitude: 15.736086 Longitude: 80.075962 Elevation: 23.8492 m Accuracy: 2.3 m Time: 27-04-2021 06:33 Note: By Geo-Tagging Software





604	Kalyanamandapam	Markapur	Markapur	Prakasam	Andhra Pradesh	313/1B2,313/2B, 314	0.55	2662.00	Memo No.30150/Assn.VI/08-1 Dated:25.09.2008	15.738001	79.269921	25000.00	
605	Kalyanamandapam Land	Yerragondapalem	Yerragondapalem	Prakasam	Andhra Pradesh	42/1B	1.40	6776.00	Rc.E1/245822/20 20, Dt.03.03.2020	16.042128	79.30948	250000.00	
606	Kalyanamandapam	Srikakulam Town	Srikakulam	Srikakulam	Andhra Pradesh	TS No.23	1.30	6292.00		18.297067	83.893646	75485124.00	
607	Kalyanamandapam	Burja	Burja	Srikakulam	Andhra Pradesh	240/2	1.00	4840.00	Gift Deed No.1116/1993, Dt.23.05.1993	18.530478	83.800817	13590720.00	











608	Kalyanamandapam	Sompeta	Sompeta	Srikakulam	Andhra Pradesh	144/2B	1.00	4840.00	G.O.Ms.No.1095 Rev (Assn.I) Dept. dt.3-11-1992.	18.946168	84.5874	23958000.00	
609	Kalyanamandapam	Rajam	Rajam	Vizianagaram	Andhra Pradesh	64/2, 64/3, 64/7, 64/8, 64/9, 64/10	1.90	9196.00	Gift Deed No.814/2005, Dt.04.03.2005	18.454265	83.633583	172811232.00	
610	Divyakshetram	Turayapuv alasa	Seetham peta	Parvathi puram Manyam	Andhra Pradesh	34/2A,39/1A, 39/2,39/4A	3.21	15536.40	Proceedings Rc.No.297/2018/E 1, Dt.16.06.2018	18.68282	83.815839	NA	
611	Kalyanamandapam	Chodavar am	Chodava ram	Anakap alli	Andhra Pradesh	109	1.00	4840.00	Gift Deed No.968/1994 Dt. 02.05.1994	17.822508	82.939709	169884000.00	

612	Kalyanamandapam	Madugula	Madugula	Anakapalli	Andhra Pradesh	225/1	1.00	4840.00	Gift Deed No.1562/1996, Dt.21.09.1996	17.912541	82.815149	52272000.00	
613	Kalyanamandapam	Sundrupatu	Paderu	Alluri Seetarama Raju	Andhra Pradesh	11/1B, 11/2B	1.00	4840.00	Alienation Proc. Roc.No.2963/2002/E4, dt.25.07.2002. ITDA Paderu file No.C2/ITDA/121/2002	18.080979	82.672831	NA	
614	Kalyanamandapam	Devarapalli	Devarapalli	Anakapalli	Andhra Pradesh	260/5A2	1.00	4840.00	Gift Deed No.245, Dt.26.04.1997	17.990274	82.979666	104544000.00	
615	Kalyanamandapam	Narsipatnam	Narsipatnam	Anakapalli	Andhra Pradesh	132/8	1.05	5082.00	Alienation Proc. Roc.No.2604/99/E4 dt.27.05.2000	17.666855	82.60751	123492600.00	





616	Kalyanamandapam	Visakhapatnam	Visakhapatnam	Visakhapatnam	Andhra Pradesh	31/P, 32/P	2.07	10019.00	G.O.Ms. No.423, Dt.28.05.99	17.740668	83.3346	11021330817.00	
617	Geethamandiram Land	Gottivada	Sabbavaram	Anakapalli	Andhra Pradesh	117/1	0.10	484.00	Un-Regd Gift Deed No.1312/2004 Dt.25.03.2004	17.795351	83.109884	15246000.00	
618	Kalyanamandapam	Araku Township	Arakuvally	Alluri Seetarama Raju	Andhra Pradesh	7/B, 8/A, 10/B	1.00	4840.00	Collector letter Roc.No.122/2000/ E4	18.321467	82.884549	0.00	
619	Geethamandiram Land	Butchannapet	Nellimarla	Vizianagaram	Andhra Pradesh	126/2	0.10	484.00	Un-Regd Gift Deed Dt.23.11.2003	18.178491	83.594944	200000.00	

620	Kalyanamandapam	Bobbili Town	Bobbili	Vizianagram	Andhra Pradesh	355	1.00	4840.00	Saled Deed No.1926/1980, 26.05.1980	18.575108	83.354778	45955800.00	
621	Kalyanamandapam	Vizianagram Town	Vizianagram	Vizianagram	Andhra Pradesh	521 P	1.21	5841.00	Gift Deed No.3394, Dt.25.09.1988 & 4674/1988, Dt.12.11.1988	18.109078	83.41091	173978640.00	
622	Kalyanamandapam Land	Vizianagram Town	Vizianagram	Vizianagram	Andhra Pradesh	521 P	0.79	3839.00	Gift Deed No.3394, Dt.25.09.1988 & 4674/1988, Dt.12.11.1988	18.108812	83.41048	173978640.00	
623	Kalyanamandapam	Nellimarla	Nellimarla	Vizianagram	Andhra Pradesh	51/4	1.00	4840.00	Gift Deed No.51/1993 Amendment No.2449/1994, dt.14.11.1994	18.164355	83.446855	58065480.00	

624	Geethamandiram	Kottam	Srungavarapukota	Vizianagram	Andhra Pradesh	299/5	0.10	484.00	Gift Deed No.96/2004 Dt.06.02.2004	18.118021	83.231943	5000.00	
625	Geethamandiram Land	Kondagampam	Nellimari	Vizianagram	Andhra Pradesh	117/45	0.10	484.00	Gift Deed No.398/2004, Dt.24.05.2004	18.192502	83.442978	300000.00	
626	Geethamandiram	Godiyada	Gantyarda	Vizianagram	Andhra Pradesh	81	0.10	484.00	Gift Deed No.3839/2004	18.171683	83.289822	121000.00	
627	Geethamandiram	Kittampalem	Srungavarapukota	Vizianagram	Andhra Pradesh	37/6, 37/12	0.10	484.00	Gift Deed No.81/2004, Dt.01.03.2004	18.161293	83.135919	9000.00	

628	Geethamandiram Land	Kondagumpan	Nellimari	Vizianagaram	Andhra Pradesh	83/3	0.10	484.00	Gift Deed No.132/2004	18.192426	83.43086	62920.00	
629	Geethamandiram	Moida	Nellimari	Vizianagaram	Andhra Pradesh	55/2	0.10	484.00	Gift Deed No.4/2004, Dt.02.01.2004	18.193548	83.844747	150000.00	
630	Geethamandiram Land	Chinnabo oradapeta	Nellimari	Vizianagaram	Andhra Pradesh	155/13 (119/11)	0.10	484.00	Res.No.534, dt.15.11.2003. Letter No.325/2004/A, dt.29.5.2004 of Sarpanch, Chinnabo oradapeta.	18.215662	83.41416	6,292.0	
631	Geethamandiram Land	Polanki	Gantyarda	Vizianagaram	Andhra Pradesh	Village site	0.10	484.00	Res.No.643, dt.21,22.12.2002.	18.1288	83.259837	9000.00	




632	Geethamandiram land	Vasi /Thimidi	Srungavarapukota	Vizianagram	Andhra Pradesh	29/13	0.10	484.00	Gift Deed No.92/2004, Dt.27.08.2021	18.075408	83.170962	5000.00	
633	Geethamandiram land	Pedatirimi	Nellimari	Vizianagram	Andhra Pradesh	19/10	0.10	484.00	Un-Regd.Gift Deed Dt. 25.11.2003	18.173602	83.593755	62920.00	
634	Vedapatasala	Sarika	Vizianagram	Vizianagram	Andhra Pradesh	202/2, 202/1	1.80	8712.00	Gift Deed.No.2186/2008, Dt.10.06.2008	18.076499	83.368649	78408000.00	
635	Kalyanamandapam	Cheepurapalli	Cheepurapalli	Vizianagram	Andhra Pradesh	45/4B (New sub division No.45/9)	1.00	4840.00	G.O.Ms.No.60/Rev (Assn-I) dept. dt.20.1.2009.	18.31081	83.56835	12000000.00	





636	Kalyanamandapam	Jagannadhapuram	Parvathipuram	Parvathipuram Manyam	Andhra Pradesh	82/1 part	1.17	5663.00	Gift Deed No.3883/2014, dt.27.11.2014	18.793188	83.426735	7000000.00	 Latitude: 18.793188 Longitude: 83.426735 Elevation: 163.52 m Accuracy: 7.0 m Time: 08:29:32(1) 2018 Site: TDKKalyanamandapam Powered by NiteCam
637	Kalyanamandapam Land	Kothavalsasa	Kothavalsasa	Vizianagaram	Andhra Pradesh	165/2	1.53	7405.00	Proc.Rc. No.2731/2016/E1, Dt.16.03.2017	17.905828	83.207522	80007500.00	 Latitude: 17.905828 Longitude: 83.207522 Elevation: 51.186102 m Accuracy: 3.5 m Time: 23:08:22(1) 10:23 Site: VIZIANAGARAM KOTHAVALSASA V MCHAMPURAM Powered by NiteCam
638	Kalyanamandapam	Gantiyada	Gantiyada	Vizianagaram	Andhra Pradesh	58/2	1.00	4840.00	TTD Board Res.No.421, Dt.21/22.10.2001	18.139141	83.307776	10000000.00	 Latitude: 18.139141 Longitude: 83.307776 Elevation: 51.186102 m Accuracy: 4.6 m Time: 28:08:20(1) 09:35 Site: VIZIANAGARAM GANTYADA GURVEY NO 58/2 VILLAGE: KOTANIBELLI Powered by NiteCam
639	Kalyanamandapam	Bhimavaram	Bhimavaram	West Godavari	Andhra Pradesh	R.S. No. 174/2	0.71	3436.40	Gift Deed No.50943/1968	16.546841	81.579712	15000.00	 Latitude: 16.546841 Longitude: 81.579712 Elevation: 51.186102 m Accuracy: 3.0 m Time: 28:08:22(1) 12:40 Site: VIZIANAGARAM GANTYADA GURVEY NO 58/2 VILLAGE: KOTANIBELLI Powered by NiteCam







640	Kalyanamandapam	Tanuku	Tanuku	West Godavari	Andhra Pradesh	67/2	0.55	2662.00	Gift Deed No.1693/1976	16.75277	81.690346	8800.00	
641	Kalyanamandapam	Narasapuram Town	Narasapuram	West Godavari	Andhra Pradesh	53 Ward No. 3-7-29	0.45	2200.00	G.O.Ms.No.898, Revenue(Endts.I) Dept., Dt.26.05.1978 & Commissioner order Rc No. C5/50666/ 1976, dt.8.9.1977.	16.436825	81.703599	13000.00	
642	Kalyanamandapam	Saripalli, Ganapavaram(Post)	Tadepalligudem	West Godavari	Andhra Pradesh	100/1 P	2.62	12680.80	Gift Deed No.36/1984 dt.10.1.84, 20/1984 dt.7.1.84, 22/1984 dt.8.1.84, SRO, Ganapavaram	16.693785	81.463291	25375360.00	
643	Kalyanamandapam	Penumantara	Penumantara	West Godavari	Andhra Pradesh	57/2, 57/4, 57/5, 54/2	1.06	5130.40	Gift Deed No. 314/1986 dt.20.02.1986& 313/1986 dt.19.02.1986. & Alienation Orders Roc.No.A7/15581/1992, Dt.11.01.1993	16.647699	81.647638	128260000.00	





644	Kalyanamandapam	Parimpudi	Koyyalagudem	Eluru	Andhra Pradesh	310/1	1.00	4840.00	Gift Deed No.105/1987, Dt.09.01.1987	17.12821	81.421019	9680000.00	
645	Kalyanamandapam	Tadepalli Gudem	Tadepalli Gudem	West Godavari	Andhra Pradesh	D.No.4-22-1 ward No.12	1.19	5759.60	Gift Deed No.4238/1987, Dt.29.09.1987	16.819861	81.534248	143990000.00	
646	Kalyanamandapam	Poduru	Poduru	West Godavari	Andhra Pradesh	381/2, 381/3, 382/1, 380/2, 381/1	1.03	4961.00	Gift Deed Nos.2016, 2017, 2019, 2023, 1997, 2027, 2028, 2029, 2030, 2034, 2062, 2063, 2069, 2150, 2151, 2152, 2159/1987, Dt.11/1987 & 4/1988,, Dt.02.01.1988	16.592848	81.74745	3968800.00	
647	Kalyanamandapam	Janga Reddy gudem	Janga Reddy gudem	Eluru	Andhra Pradesh	342/2	1.00	4840.00	Gift Deed No.709, dt.20.05.1992	17.124227	81.289472	72600000.00	





648	Kalyanamandapam	Kovvuru	Kovvuru	East Godavari	Andhra Pradesh	794, 793	1.27	6146.80	Gift Deed No.2198, Dt.20.12.1984 && G.O.Ms.No.391 M.A. Housing, Municipal Admn. & Urban Development Dept, Dt.16.08.1985	17.003454	81.741815	6858000.00	
649	Kalyanamandapam	Penugonda	Penugonda	West Godavari	Andhra Pradesh	112/3	1.00	4840.00	Gift Deed No.499/93, Dt.30.03.1993	16.658203	81.74431	25000.00	
650	Kalyanamandapam	Denduluru	Denduluru	Eluru	Andhra Pradesh	735/1B, 735/2A,736/2 B, 736/3B	1.00	4840.00	Gift Deed No.1888 dt.26.5.1995, Rectification Deed No.2276 dt.7.7.1997	16.748371	81.161453	29040000.00	
651	Kalyanamandapam	I.Bhimavaram	Akiveedu	West Godavari	Andhra Pradesh	127/15, 127/14, 127/17,145/2 P	1.50	7260.00	Gift Deed No.2321/95 & 2322/95	16.562612	81.366895	4500000.00	

652	Kalyanamandapam	Eluru Town	Eluru	Eluru	Andhra Pradesh	64/9	2.00	9680.00	Proc. Roc.No.A1/10550/81, Dt.17.03.1983 &23.03.1983 of the District Collector, W.G. Eluru.	16.70821	81.086629	290400000.00	
653	Kalyanamandapam	Veeravasaram	Veeravasaram	West Godavari	Andhra Pradesh	446 P	1.00	4840.00	Gift Deed No.1654/1994, dt.20.8.1994	16.537688	81.632448	5000000.00	
654	Kalyanamandapam	Palakollu	Palakollu	West Godavari	Andhra Pradesh	76P, 77P, 78P,79P	1.00	4840.00	G.O.Ms.No.129, Municipal Admn & Urban Development (J1) Dept., dt.24.3.1999	16.516314	81.713316	242000000.00	
655	Kalyanamandapam	Chagallu	Chagallu	East Godavari	Andhra Pradesh	659/1A	1.26	6114.37	Gift Deed No.916/1994, Dt.04.01.1994	16.997909	81.666359	315824.90	





656	Kalyanamandapam	Attili	Attili	West Godavari	Andhra Pradesh	R.S.No.922/1	1.33	6437.20	G.O.Ms.No.202, Revenue (Assn-I) Dept., dt.22.3.1991	16.686163	81.602951	295467480.00	
657	Kalyanamandapam	Chintalapudi	Chintalapudi	Eluru	Andhra Pradesh	694/2, 695/2	1.00	4840.00	Gift Deed No.657/99, dt.05.05.1999	17.048706	80.98623	48400000.00	
658	Kalyanamandapam	Dwaraka Tirumala	Dwaraka Tirumala	Eluru	Andhra Pradesh	49	1.00	4840.00	Gift Deed No.3057/96 dt.10.9.1996, Amendent deed No. 297/01, dt.01.02.2001	16.9562	81.256656	150000.00	
659	Vedapatasala	I. Bhimavaram	Akiveedu	West Godavari	Andhra Pradesh	RSNo.134/5 P, 134/11, 12P, 13 & 14	1.62	7840.80	Gift Deed No.338/2007, dt.29.1.2007	16.562498	81.372265	4860000.00	





660	Geethamandiram	Lakkavaram	Janga Reddy gudem	Eluru	Andhra Pradesh	307/4	0.13	629.20	Gift Deed No.1060/2004, Dt.01.03.2004	17.064939	81.290881	9100.00	
661	Geethamandiram	Ganganna gudem	Koilagudem	Eluru	Andhra Pradesh	R.S No.14	0.10	484.00	Gift Deed No.1985/2004, Dt.28.05.2004	17.088772	81.393442	6000.00	
662	Kalyanamandapam	Pedapadu	Pedapadu	Eluru	Andhra Pradesh	R.S. No.607	1.00	4840.00	Gift Deed No.10278/2004, dt.22.11.2004	16.634239	81.036735	3000000.00	
663	Kalyanamandapam Land	Medarametta	Korisipadu	Bapatla	Andhra Pradesh	546/1A	1.76	8518.40	G.O.Ms. No.379, Dt:18.12.2020	15.724624	80.009135	4840000.00	





664	Kalyanamandapam Land	Akepadu	Rajampet	Annama yaya	Andhra Pradesh	56-1B	1.50	7260.00	Gift Deed No. 2096/2021 Dt:06.05'2021	14.222549	79.07968	702000.00	
665	Kalyanamandapam Land	Rayachoty	Rayachoty	Annama yaya	Andhra Pradesh	575/2 & 576/1	1.65	7986.00	Progs.Rc.No.E1/1 043/2021, Dt.03.07.2021	14.03956	78.74964	2900000.00	
666	Kalyanamandapam Land	S.Gundala	Dhone	Nandyal	Andhra Pradesh	123 Part	1.00	4840.00	G.O.Ms.296, Revenue (Endowments-II) Department, Dt.05.10.2020.	15.347436	77.715682	200000.00	
667	Kalyanamandapam Land	Chinakond epudi	Seethan agaram	East Godavar i	Andhra Pradesh	523/1	0.84	4065.60	Proceedings No.ALN/29ij0 I 9- SA(I) ) dt. 24.01.2022	17.181932	81.692666	1936000.00	


668	Divyakshetram	Pedabondapalli	Parvathipuram	Parvathipuram Manyam	Andhra Pradesh	58/6-19	3.50	16940.00	Proc.Rc.No.2650/2017/E1, Dt.30.01.2022	18.754325	83.382159	1750000.00	
669	Agriculture Land	Saripallipalem H/o of Upamaka	Nakkapalli	Anakapalli	Andhra Pradesh	218/1	1.41		G.O.Rt.No.828 Rev(Endts-III) Dept. dt.08.09.2015.	17.412353	82.730835	20,16,300	
670	Agriculture Land	Kagita	Nakkapalli	Anakapalli	Andhra Pradesh	161/9	1.49		G.O.Rt.No.828 Rev(Endts-III) Dept. dt.08.09.2015.	17.392319	82.685976	14,90,000	
671	Agriculture Land	Kagita	Nakkapalli	Anakapalli	Andhra Pradesh	218/2	1.00		G.O.Rt.No.828 Rev(Endts-III) Dept. dt.08.09.2015.	17.3966	82.6986	10,00,000	









672	Agriculture Land	N.Narasapuram	Nakkapalli	Anakapalli	Andhra Pradesh	5/4	4.10		G.O.Rt.No.828 Rev(Endts-III) Dept. dt.08.09.2015.	17.3916	82.7018	27,88,000	
673	Agriculture Land	Regulapalem (Purushottapuram)	Yalamanchili	Anakapalli	Andhra Pradesh	406	0.63		G.O.Rt.No.828 Rev(Endts-III) Dept. dt.08.09.2015.	17.500565	82.796943	4,28,400	
674	Agriculture Land	Mangavararam	PayakaraoPET	Anakapalli	Andhra Pradesh	79/2, 82/2	3.59		G.O.Rt.No.828 Rev(Endts-III) Dept. dt.08.09.2015.	17.353033 17.351722	82.58971 82.591256	22,90,420	
675	Agriculture Land	Gopalapatnam	PayakaraoPET	Anakapalli	Andhra Pradesh	218/1	0.68		G.O.Rt.No.828 Rev(Endts-III) Dept. dt.08.09.2015.	17.335543	82.604949	4,33,840	

676	Agriculture Land	Kumarapuram	PayakaraoPET	Anakapalli	Andhra Pradesh	90/4	0.68		G.O.Rt.No.828 Rev(Endts-III) Dept. dt.08.09.2015.	17.291862	82.562523	3,74,000	
677	Agriculture Land	Bhimavaram	S.Rayavaram	Anakapalli	Andhra Pradesh	386/2, 413/3C, 413/5, 416/2, 424/1G, 424/1S, 426/2E, 426/2J	10.57		G.O.Rt.No.828 Rev(Endts-III) Dept. dt.08.09.2015.	17.454558 17.466914 17.466379 17.465468 17.463559	82.744031 82.747251 82.747039 82.746232 82.745206	91,85,330	
678	Agriculture Land	Anakapalli South	Anakapalli	Anakapalli	Andhra Pradesh	1167/2, 1167/3, 1169/8, 1169/9, 1252/1, 1253/1, 1253/2	8.89		G.O.Rt.No.828 Rev(Endts-III) Dept. dt.08.09.2015.	17.666986 17.666986 17.666723 17.666277 17.66679 17.667605 17.66682	83.020591 83.020591 83.019773 83.020319 83.021711 83.021851 83.022012	4,92,86,160	
679	Agriculture Land	CH.Laksh mipuram	Nakkapalli	Anakapalli	Andhra Pradesh	206, 237/1 to 5	6.76		G.O.Rt.No.828 Rev(Endts-III) Dept. dt.08.09.2015.	17.3907 17.38139	82.732142 82.737865	54,08,000	





680	Agriculture Land	Atcharla	Kasimkota	Anakapalli	Andhra Pradesh	30/1A	0.57		Regd.Gift deed No.287/2016	17.673507	82.863788	4,56,000	
681	Agriculture Land	Nakkapalli	Nakkapalli	Anakapalli	Andhra Pradesh	87/2	5.44		G.O.Rt.No.828 Rev(Endts-III) Dept. dt.08.09.2015.	17.414491	82.69928	77,79,200	
682	Agriculture Land	Nakkapalli	Nakkapalli	Anakapalli	Andhra Pradesh	95	4.96		G.O.Rt.No.828 Rev(Endts-III) Dept. dt.08.09.2015.	17.413872	82.699382	70,92,800	
683	Agriculture Land	Chandanda	Nakkapalli	Anakapalli	Andhra Pradesh	29/2	5.96		G.O.Rt.No.828 Rev(Endts-III) Dept. dt.08.09.2015.	17.373141	82.706481	27,41,600	

684	Agriculture Land	Kagita	Nakkapalli	Anakapalli	Andhra Pradesh	167/2, 157/1	4.47		G.O.Rt.No.828 Rev(Endts-III) Dept. dt.08.09.2015.	17.391492 17.392586	82.682082 82.678025	4,47,000	
685	Agriculture Land	Peddadodigallu	Nakkapalli	Anakapalli	Andhra Pradesh	35/2	5.65		G.O.Rt.No.828 Rev(Endts-III) Dept. dt.08.09.2015.	17.441692	82.67999	36,04,700	
686	Temple	Nimmakuru	Pamarru	Krishna	Andhra Pradesh	328	1.03	4985.20	G.O.Ms.No.160 Rev(Endts-III) Dept, dt.03.05.2017	16.270281	80.999045		
687	Konda	Upamaka	Nakkapalli	Anakapalli	Andhra Pradesh	113	64.00	309760.00	G.O.Rt.No.828 Rev(Endts-III) Dept. dt.08.09.2015.	17.3999907	82.715909		





688	Temple & Shops	Upamaka	Nakkapalli	Anakapalli	Andhra Pradesh	112	0.00	0.00	G.O.Rt.No.828 Rev(Endts-III) Dept. dt.08.09.2015.	17.399879	82.715996	
689	Cheruvu	Upamaka	Nakkapalli	Anakapalli	Andhra Pradesh	121	32.13	155509.20	G.O.Rt.No.828 Rev(Endts-III) Dept. dt.08.09.2015.	17.400711	82.717414	
690	Pushkarini	Upamaka	Nakkapalli	Anakapalli	Andhra Pradesh	123	5.40	26136.00	G.O.Rt.No.828 Rev(Endts-III) Dept. dt.08.09.2015.	17.401661	82.717355	
691	Vacant Site(Educational Institution)	Vepagunta	Pendurti	Anakapalli	Andhra Pradesh	142/2	1.73	8373.20	Proc.Rc.No.645/2014/ E2, dt.6.1.2016 of the Dist. Collector, Visakhapatnam.	17.765451	83.222053	29,30,62,000 





692	House	KS Agrapharam	Chitvel	Annama yya	Andhra Pradesh	Sy.No.60/2 with D.No.1/98, assessment No.82	0.09	458.33	Regd. Gift. 980/2021dt.26.08. 2021 executed by Smt.T.B.Sujana	14.162205	79.342462	26,28,000	
693	Agriculture Land	Settigunta	Kodur	Annama yya	Andhra Pradesh	1749	1.80	Regd.Gift Doc.No.232, Dt.20.02.2012.	13.846998	79.400615			
694	Agriculture Land	Tallapaka	Rajampe ta	Annama yya	Andhra Pradesh	876/1	0.46	G.O.Ms.No.48 & 49 Revenue (Endts-III) Dept., dt.23.1.91	14.22707	79.146796	1,11,320		
695	Agriculture Land	Mannur	Rajampe t	Annama yya	Andhra Pradesh	457, 458	0.50	Regd.Doc.No.184 1/06, dt.25-09-2006	14.196847	79.147428	1,21,000		

696	Agriculture Land	Vandadi	Chinnamandya m	Annama yya	Andhra Pradesh	173, 193	74.66		Inam land, Patta No.713	14.017516	78.704808	1,80,67,720	
697	Eductional Institution	Tallapaka	Rajampe t	Annama yya	Andhra Pradesh	494/1, 514, 515, 539/4 P, 516 P	2.11	10212.40	3231 to 3235 and 3242	14.236277	79.14946		
698	Non Agriculture (Annamaya Spiritual theme park)	Mannur	Rajampe t	Annama yya	Andhra Pradesh	53P, 54P, 53, 54/1,2	7.98	38623.20	Advance Possession vide Collector, Kadapa Proc Ref:E1/1102/2007 dt.15.11.2007	14.217607	79.139405		
699	Agriculture Land	Ramanaiah palem	Parchuru	Bapatla	Andhra Pradesh	37/1B	1.00		G.O.Ms.No.151 Rev(Endts-III) Dept., dt.30-04-2015	16.007729	80.347649	3,30,000	





700	Agriculture Land	Addanki South Yalamuripadu Village	Addanki	Bapatla	Andhra Pradesh	1243	41.30		Ameena. OS No.55/71.	15.786769	79.97473	2,86,20,900	
701	Agriculture Land	Addanki North	Addanki	Bapatla	Andhra Pradesh	278/1, 278/3	4.18		Ameena. OS No.55/71.	15.832525	79.983523	28,96,740	
702	Agriculture Land	Addanki North	Addanki	Bapatla	Andhra Pradesh	278/4	62.74		Ameena. OS No.55/71.	15.7829964	79.982749	4,34,78,820	
703	Agriculture Land	Venkatayallem	Nuzvid	Eluru	Andhra Pradesh	179	16.04		Regd.WILL No.30/1965, dt.06.09.1965	16.371048	80.850684	1,90,87,600	











704	Agriculture Land	Sagguru	AagiriPal li	Eluru	Andhra Pradesh	RS No.12/2	5.12		Regd. Gift deed No.129/2014 10.01.2014	16.669755	80.836377	58,88,000	
705	Agriculture Land	Musunur	Nuzivid (Taluk)	Eluru	Andhra Pradesh	563/4	1.25		Regd. Gift Deed.No.802/2017 28.02.2017	16.821918	80.934164	7,50,000	
706	House	Nuzvid Town	Nuzvidu	Eluru	Andhra Pradesh	D.No:14/16	0.04	202.28	Regd.WILL No.30/1965, dt.06.09.1965	16.790789	80.846888	32,76,936	
707	Shops	Nuzvid Town	Nuzvidu	Eluru	Andhra Pradesh	19/148 to 160	0.05	233.44	Regd.WILL No.30/1965, dt.06.09.1965	16.791426	80.846797	37,81,728	





708	House	House site at Nuzivid	Nuzivid	Eluru	Andhra Pradesh	RS No.463/2, D.No.6-220	0.01	66.60	Purchased in Court Auction in O.S.No.134/94 and E.P.No.18/2014 Senior Civil Judge Court, Nuzivid.	16.790789	80.846888	10,78,920	
709	Agriculture Land	Lakkavaram	Jangaredy gudem	Eluru	Andhra Pradesh	394/1	10.00		Gift Deed	17.071588	81.31285	1,00,00,000	
710	Choultry	Dwaraka Tirumala	Dwaraka Tirumala	Eluru	Andhra Pradesh	46P	1.00	4840.00	Land allotted to Dwaraka Tirumala	16.955669	81.254389		
711	Agriculture Land	Chiluvuru	Duggirala	Guntur	Andhra Pradesh	63/1	2.37		Regd. Gift Deed No.3310/2016, dt.27.12.2016	16.387065	80.614412	45,50,400	

712	House plot	Namburu	Pedakakani	Guntur	Andhra Pradesh	265/C, 269/B	0.07	329.00	Regd.Doc.No.387 5 of 1985 dt:22-11- 85	16.363325 16.363332	80.509396 80.509354	16,12,100	
713	House plot	Ananthavaram	Thullur	Guntur	Andhra Pradesh	Plot No.9 Commercial Plot	0.95	4620.00	Regd.Document No.2637/2018, dt.07.05.2018	16.509822	80.429007	2,31,00,000	
714	House plot	Ananthavaram	Thullur	Guntur	Andhra Pradesh	Plot No.9 Residential Plot	3.82	18500.00	Regd.Document No.2636/2018, dt.07.05.2018	16.509466	80.428998	9,25,00,000	
715	House	Patnam Bazar, Guntur	Guntur	Guntur	Andhra Pradesh	D.No.24-2- 31, TS No.79, old ward 16, New ward 19, Block No.3,	0.03	129.00	Regd. gift by way of WILL doc.no.238/1981, dt.20.10.1981	16.290341	80.44397	86,43,000	

716	House	Old Guntur	Guntur Town	Guntur	Andhra Pradesh	TS No.198 D.No.16-4-253	0.04	206.55	Regd. Gift settlement deed No.6235/2013, dt.25.5.13	16.294091	80.459898	41,31,000	 <small>Latitude: 16.294091 Longitude: 80.459898 Elevation: 37.2225 m Accuracy: 3.0 m Time: 11-09-2021 08:07 Note: Survey No. 198/E</small>
717	Kalyanamapam	Ananthavaram	Thullur	Guntur	Andhra Pradesh	216/E	1.00	4840.00	Registered document bearing No.881 of 1996	16.509768	80.429387	2,42,00,000	 <small>Latitude: 16.509768 Longitude: 80.429387 Elevation: 69.314602 m Accuracy: 3.0 m Time: 11-09-2021 19:43 Note: Survey No. 216/E, Exhibit 1 A3 The Kalyanamapam Thullur, Guntur District</small>
718	Agriculture Land	Narasipuram (Agraharam)	Pitapuram	Kakinada	Andhra Pradesh	163/1, 163/3, 163/7, 167	4.20		G.O.Rt.No.828 Rev(Endts-III) Dept. dt.08.09.2015.	17.131977	82.256313	71,40,000	 <small>Latitude: 17.131977 Longitude: 82.256313 Elevation: 8.431796 m Accuracy: 3.0 m Time: 03-04-2021 13:43 Note: Narasipuram Agr</small>
719	Agriculture Land	Kandarada	Pitapuram	Kakinada	Andhra Pradesh	51/13B	2.38		Lr.No.TS3/28991/96, dt.28-7-2000 of the Executive Officer, TTD	17.093033	82.225112	30,94,000	 <small>Latitude: 17.093033 Longitude: 82.225112 Elevation: 72.45 m Accuracy: 4.0 m Time: 04-23-2021 12:36 Note: TTD/Kakinada</small>




720	House	Goddatipalem	Karapa	Kakinada	Andhra Pradesh	D.No.5-96	0.06	290.40	Regd. Sale Deed No.8825/2006, dt.21.06.2006	16.920688	82.165582	8,42,160	
721	Choultry	Annaram	Annaram	Kakinada	Andhra Pradesh	24/B	0.41	2000.00	G.O.Rt.No.1129 of Revenue(Endts.I) Dept dt.01.05.1975	17.282628	82.400612	44,00,000	
722	Choultry	Anthravedi	Razole (Tq)	Konaseema	Andhra Pradesh	297P	3.64	17617.60		16.333517	81.732225	3,87,58,720	
723	Choultry	Antarvedi (Malkipuram)	Antarvedi (Malkipuram)	Konaseema	Andhra Pradesh	1029/1	0.30	1452.00	Gift Regd. Deed doc.No.1454/2001, dt.03.09.2001	16.331235	81.733525	31,94,400	





724	Choultry	Mummidivaram	Mummidivaram	Konaseema	Andhra Pradesh	496/1	1.00	4840.00	Gift Deed No.2259/1989	16.635767	82.103998	1,06,48,000	
725	Agriculture Land	Tamirisa	Nandiwarda	Krishna	Andhra Pradesh	50/1, 119/1, 50/4, 51/1, 50/2, 557/1A, 50/3	7.66		Un-Registered gift Deed, dt. 05.02.2003	16.492048	81.005844	1,07,01,020	
726	House plot	Mekavaripalem H/o Chilakalapudi	Bandar Rev.Mandal	Krishna	Andhra Pradesh	RS No.18, Plot No.21/B	0.05	242.00	Gift Deed No.1908/2014 10.04.2014	16.196767	81.163975	6,05,000	
727	House plot	Pothepalli, Pothireddy palem panchayat	Machilipatanam Post	Krishna	Andhra Pradesh	Sy.No.66, Plot No.88	0.04	193.60	Gift Deed.No.3700/2015 06.05.2015	16.207219	81.165673	4,06,560	





728	House plot	Machavar am	Machilip atnam	Krishna	Andhra Pradesh	178/2, Plot no. 17	0.04	208.00	Gift Doc.No.6508/201 9 , dt.22.08.2019	16.204324	81.137422	4,36,800	 <small>Latitude: 16.204324 Longitude: 81.137422 Elevation: 17.74186 m Accuracy: 5.5 m Time: 11/07/2023 17:34 Note: By No. 88/2023 No.88/23</small>
729	House plot	Gannavar am	Gannava ram	Krishna	Andhra Pradesh	128/3	0.06	290.40	Regd.gift deed No.1857/1963, dt.08.05.1963	16.544602	80.794246	67,08,240	 <small>Latitude: 16.544602 Longitude: 80.794246 Elevation: 84.26162 m Accuracy: 4.5 m Time: 08/07/2023 19:46 Note: By No. 128/1963 Part 128/1963</small>
730	House plot	Edupugall u	Kankipad u Mandal	Krishna	Andhra Pradesh	354/2	0.10	484.00	Regd. Will No.58/2010, dated 21-04-2010	16.450871	80.743786	34,36,400	 <small>Latitude: 16.450871 Longitude: 80.743786 Elevation: 22.46429 m Accuracy: 3.1 m Time: 07/07/2023 12:52 Note: By No. 58/2010</small>
731	House	Town Plot No.37, Krishna Nagar Colony, Kallur	Kallur	Kurnool	Andhra Pradesh	750A, 1A, 2D2	0.08	387.20	Regd. Will BK-III 22/2009, dt.22.6.2009.	15.828433	78.035241	25,55,520	 <small>Latitude: 15.828433 Longitude: 78.035241 Elevation: 203.32623 m Accuracy: 16.7 m Time: 08/02/2023 10:05 Note: By No. 750A/1A/2D2 Plot No. 37, New Krishna Nagar, Kallur, Mahesh, Kurnool District</small>

732	Agriculture Land	Jeenapalle	Allagadda Taluk, Sirvella	Nandyal	Andhra Pradesh	22/1	0.48		Un registered Gift Deed dt.11.01.1967	15.28049 15.284154	78.47474 78.470806	1,92,000	
733	Choultry	Ahobilam	Allagadda Taluk	Nandyal	Andhra Pradesh	22/1	1.00	4840.00		15.134644	78.675934		
734	Choultry	Mahanandi	Mahanandi	Nandyal	Andhra Pradesh	390/1	1.13	5469.20	Commissioner order No.M3/6786/1981 dt.26.5.1981.	15.471878	78.626278		
735	Choultry	Srisailam	Srisailam	Nandyal	Andhra Pradesh	-	0.69	3339.60	Commissioner order No.M3/6786/1981 dt.26.5.1981.	16.073987	78.869985		



736	Agriculture Land	Eguvapalli H/o Mangupalli, Gudigunta Panchayat	Anantha sagaram	Nellore	Andhra Pradesh	316	0.25		Gift Deed.No.1066/2013 15.05.2013	14.593698	79.313022	42,500	
737	Agriculture Land	Gattupalli	Jaladanki	Nellore	Andhra Pradesh	1574	1.00		Regd. gift deed Doc.No.5361/2010, dt.25-8-2010	14.893613	79.829718	1,70,000	
738	House plot	D.No.17-1-28(New), 17-1-37(old), Tipparajugari Street	Nellore	Nellore	Andhra Pradesh	17th ward	0.05	232.00	unregistered Will dated 7-10-89	14.451236	79.982844	3,71,200	
739	House plot	Chemudugunta	Vedayapalem	Nellore	Andhra Pradesh	Plot No.1323 in S.No.242/C1, 242/C2, 242/B	0.06	266.67	Regd. Settlement Deed bearing No.2288/2013, 11-12-2013	14.371687	79.932827	4,26,672	





740	House	Buchireddi palem	Buchired dipale m	Nellore	Andhra Pradesh	In between D.Nos.169-2 and 172	0.07	320.00	Regd. Will No.3364/2010 dt.28-9-2010	14.540849	79.877928	21,12,000	
741	Temple	Madannag aripalli	Kaluvoya	Nellore	Andhra Pradesh	574/2	0.55	2662.00	Advocate Notary	14.475393	79.368357		
742	Choultry	Zonnavad a	Kovvur Taluk.	Nellore	Andhra Pradesh	94P	2.00	9680.00	Gift Deed No.1476/1976	14.480336	79.889528		
743	Agriculture Land	Kondapar va	Tiruvuru	NTR	Andhra Pradesh	296	20.24		Regd.WILL No.30/1965, dt.06.09.1965	16.89949	80.820232	1,61,92,000	

744	Agriculture Land	Kondaparva	Tiruvuru	NTR	Andhra Pradesh	297	21.95		Regd.WILL No.30/1965, dt.06.09.1965	16.897415	80.81715	1,75,60,000	
745	House plot	Kanchikacherla	Kanchikacherla	NTR	Andhra Pradesh	566/4, Plot Nos.920 & 921	0.04	200.00	Gift Deed.6200/2015 20.07.2015	16.678982	80.378333	17,60,000	
746	House plot	Vidyadharapuram, Vijayawada Town	Vijayawada	NTR	Andhra Pradesh	New Town Sy.No.22	0.17	813.30	Gift Deed.No.3159/2013 20.04.2013	16.524185 16.524113	80.603225 80.603663	2,84,65,500	
747	Vacant site	Vidhyadharapuram	Vijayawada	NTR	Andhra Pradesh	119, 123	2.90	14036.00	Gifted from Sama Trust an affidavit dt.04-04-2001	16.520717	80.602155	49,12,60,000	

748	House plot	Payakapuram	Vijayawada	NTR	Andhra Pradesh	Plot No.5	0.06	300.00	Unregistered Will dt.29-02-1996	16.557449	80.648966	51,00,000	
749	House	Vijayawada	Vijayawada	NTR	Andhra Pradesh	D.No.10-19-89, Mallikharjuna pet, Tiruvayipati vari street	0.01	48.57	Regd. Gift. 2366/2021dt.08.03.2021 executed by Kum. Gopaluni Annapurna, Vijayawada	16.517784	80.608523	26,00,000	
750	Agriculture Land	Mallavolu	Machavaram	Palnadu	Andhra Pradesh	84/B	0.43		Regd. Gift doc.582/2018, dt.01.02.2018 SRO TPT originally SRO Piduguralla	16.536796	79.877473	1,80,600	
751	Agriculture Land	Gangavararam	Gurajala	Palnadu	Andhra Pradesh	395, 393	2.50		Gift Doc.No.798/1955, dt.14.07.1955	16.535577	79.639569	86,75,000	





752	Agriculture Land	Gullapalli	Nakarikal lu	Palnadu	Andhra Pradesh	162/14-2C	1.00		Gift Doc.No.3591, Dt.23.11.2005.	16.42564	79.890527	4,20,000	 <small>Latitude: 16.42564 Longitude: 79.890527 Elevation: 106.411106 m Accuracy: 6.0 m Time: 13/09/2021 14:33 Note: See No. 162/14-2C Entry 27 in the Survey of the Government of Andhra Pradesh</small>
753	House plot	Sathenapalli	Sathenapalli	Palnadu	Andhra Pradesh	197/2C1 D.No.247 Ward No.8	0.02	99.00	Regd. document No.884/1987 27.04.1987	16.393332	80.148892	18,31,500	 <small>Latitude: 16.393332 Longitude: 80.148892 Elevation: 73.51165 m Accuracy: 6.0 m Time: 13/09/2021 09:42 Note: See No. 197/2C1 Entry 27 in the Survey of the Government of Andhra Pradesh</small>
754	Non Agriculture Land	Sarigondapalem	Bollapalli (Mandal)	Palnadu	Andhra Pradesh	59/2, 60, 63 64	51.70	250228.00	Registered Gift Deed 7345/2012 Dt:26-10-2012	16.11195	79.700945	1,25,11,400	 <small>Latitude: 16.11195 Longitude: 79.700945 Elevation: 102.58761 m Accuracy: 6.0 m Time: 12/09/2021 11:25 Note: See No. 59/2, 60, 63, 64 Entry 1 in the Survey of the Government of Andhra Pradesh</small>
755	Agriculture Land	Panasabhadra	Makkuva Mandal	Parvathipuram Manyam	Andhra Pradesh	19-1, 19-2	0.43		Regd document No.2171/2009, dt.18.09.2009	18.728113	83.20338	1,65,550	 <small>Latitude: 18.728113 Longitude: 83.20338 Elevation: 243.31 m Accuracy: 7.0 m Time: 09/10/2021 10:08 Note: TTDlandgpanasabhadr</small>





756	Agriculture Land	Kodiganahalli	Parigi	Sri Satya Sai	Andhra Pradesh	97/6	2.48		Land belonging to Sri Tirupati Venkatmana Swamy			11,16,000	
757	House plot	Kirikera	Hindupur	Sri Satya Sai	Andhra Pradesh	214/1 215/4	0.03	133.30	Regd. gift deed bearing No.3223 of 2011, dt.17.3.2011	13.766691	77.495662	1,59,960	
758	e-Darshan Counter	Putaparth y	Putaparth y	Sri Satya Sai	Andhra Pradesh	294	0.15	726.00	Regd. gift deed No.62/2008, dt.22.12.2007, 1772, dt.13.06.2008	14.169282	77.811128	47,19,000	
759	Agriculture Land	Bhellupada	Ichapuram	Srikakulam	Andhra Pradesh	514/5B Part	0.40		Gift Deed.No.17/1983	19.093137	84.707141	2,52,000	

760	Choultry	Arasavalli	Arasavalli	Srikakulam	Andhra Pradesh	TS No.517 P, 533 P	0.11	552.28		18.287709	83.913836		
761	Choultry	Srikuram	Srikuram	Srikakulam	Andhra Pradesh	715 P	0.88	4240.77		18.272307	84.006363		
762	House site	Srikuram	Gara	Srikakulam	Andhra Pradesh	506/3	0.10	484.00	Gift Deed No.860/2016 17.02.2016	18.270497	84.000809	6,29,200	
763	Agriculture Land	Illupure	Sullurpet	Tirupati	Andhra Pradesh	13	17.30		G.O.Ms.No.441, Rev(Endts-III) Dept., dt.27.09.2016	13.724371	80.031298	38,06,000	

764	Agriculture Land	Illupure & Nookalapa lem	Sullurpet	Tirupati	Andhra Pradesh	36/17, 37/2, 140/4, 140/4, 144/4, 146/2, 148/12, 152/8, 153/11, 156/23, 157/2, 161/10, 163/3, 163/8, 164/3, 169/11, 171/7	3.06		G.O.Ms.No.441, Rev(Endts-III) Dept., dt.27.09.2016	13.712314	79.993445	6,73,200	
765	Agriculture Land	Thummur	Naidupet	Tirupati	Andhra Pradesh	42, 78/1, 87/3A, 87/3C, 95/9, 97/1, 110/1A, 116, 118/4, 194/3, 196, 197, 198/7, 199/6, 204/6, 205/1, 206/2, 209/1, 210/3B	45.85		G.O.Ms.No.502, Rev(Endts-III) Dept	13.92134	79.90023	3,46,62,600	
766	Agriculture Land	Thummur	Naidupet	Tirupati	Andhra Pradesh	117/2, 193/1, 194/2, 194/4, 195/2, 198/1, 199/3, 210/1	14.47		G.O.Ms.No.502, Rev(Endts-III) Dept	13.925368	79.902784	1,09,39,320	
767	Agriculture Land	Kodivaka	Vakadu	Tirupati	Andhra Pradesh	60/4, 60/5	1.23		G.O.Ms.No.502, Rev(Endts-III) Dept	13.992669	80.11635	3,56,700	











768	Agriculture Land	Kondapuram	Vakadu	Tirupati	Andhra Pradesh	137/2, 168/6	3.80		G.O.Ms.No.502, Rev(Endts-III) Dept	13.995554	80.016629	11,02,000	
769	Agriculture Land	Chigurupadu	Naidupeta	Tirupati	Andhra Pradesh	35/5	2.10		G.O.Ms.No.502, Rev(Endts-III) Dept	13.905935	79.86887	5,08,200	
770	House plot	Somasani gunta(V & P)	Venkata giri	Tirupati	Andhra Pradesh	Sy.No.51/2, Plot No.225 & 260	0.08	400.00	Gift Deed.No.1162/2016, 14.10.2016	13.964326	79.568996	6,40,000	
771	Vacant site	Vinnamala	Naidupeta	Tirupati	Andhra Pradesh	234/12A	0.03	133.33	Regd.Gift Deed.No.4115/2016 06.08.2016	13.901596	79.909537	8,39,979	





772	Choultry	Adavivaram	Simhachalam	Visakhapatnam	Andhra Pradesh	77 P	0.84	4065.60	Commissioner order No.M3/6786/1981 , dt.26.5.1981.	17.773776	83.244233		
773	Temple	Kapparada	Kapparada	Visakhapatnam	Andhra Pradesh	Old S.No:9, New S.No.14/1	1.04	5033.60	Regd. Gift Deed No.1240/1964	17.747284	83.27089	29,69,82,400	
774	Open space(terrace)	D.No. 47-14-1, Allipuram Ward,	Visakhapatnam	Visakhapatnam	Andhra Pradesh	T.S.No.674 & 678	0.18	888.33	Regd. gift deed Doc.No.1359, dt.29-4-2010	17.72504	83.305911	5,24,11,470	
775	House Plot	Nakkapalli	Nakkapalli	Anakapalli	Andhra Pradesh	237/2	0.53	2565.20	G.O.Rt.No.828 Rev(Endts-III) Dept. dt.08.09.2015.	17.399636	82.716159	1,00,04,280	

776	Temple(SV Divyakshetra m)	Yendada	Visakhapatnam	Visakhapatnam	Andhra Pradesh	20/2P, 20/6, 20/8P, 20/11, 191/3, 191/4	10.00	48400.00	Proc.Roc.No.1596 /2016/E2, dt.23.5.2016 of the District Collector, Visakhapatnam.	17.778972	83.377671	0	
777	Agriculture land	Buradapeta	Nellimarla	Vizianagram	Andhra Pradesh	104/12, 104/4A, 107/11	0.50		Regd. Gift doc.No.195/2014 amendment doc.No.511/2014, dt.12.5.2014.	18.182078	83.38397	0	
778	House plot	House Plot No.21, 22, 23 Rollavaka, Ambativalasa gram panchayat	Bondapalli	Vizianagram	Andhra Pradesh	80/1 to 11, 13, House Plot No.21, 22	0.12	600.00	Regd Gift Deed No.4892/2016, dt.30.08.2016	18.182148	83.38344	3,00,000	
779	House plot	House Plot No.36, Rollavaka, Ambativalasa gram panchayat	Bondapalli	Vizianagram	Andhra Pradesh	80/1 to 11, 13, House Plot No.36	0.04	200.00	Regd Gift Deed No.4892/2016, dt.30.08.2016	18.182148	83.38344	3,00,000	



784	House	Garividi	Garividi	Vizianagaram	Andhra Pradesh	154/4, D.No.4-15	0.04	212.00	Regd Gift deed No.1551/2017, dt.25.03.2017	18.281552	83.533353	6,99,600	
785	Agriculture Land	K.Pentapadu	Pentapadu	West Godavari	Andhra Pradesh	411/1	1.55		Regd.Doc.No.2250, dt.29.4.1985	16.742646	81.513479	20,15,000	
786	Agriculture Land	West Vipparu	Tadepalligudem	West Godavari	Andhra Pradesh	320/3	1.25		Gift Doc.No.2249, dt.29.4.1985	16.732821	81.457105	15,00,000	
787	Agriculture Land	Parimella	Pentapadu	West Godavari	Andhra Pradesh	277/1C, 277/1 D, 278/4B, 278/4C, 281/1A, 22/2, 24/1, 40, 281/1A, 277/3, 195/3, 195/1B, 195/2A, 195/1C, 195/2B	14.99		Gift Will No.6/BKIII/2019 Dt: 30-09-2019	16.744053	81.496442	1,79,88,000	





788	Agriculture Land	Madhavar am	Tadepalligudem	West Godavari	Andhra Pradesh	988, 995, 1042/1, 1043, 1044	11.94		Registered sale deed No.3583, dt.6-10-1998	16.886609	81.619258	1,19,40,000	
789	Agriculture Land	Vadapalli	Kovvuru	West Godavari	Andhra Pradesh	65	1.00		Gift Deed.No.2056/2013, dt.27.5.2013	16.96652	81.720492	12,00,000	
790	House plot	Sajjapuram	Sajjapuram, Tanuku	West Godavari	Andhra Pradesh	-	0.01	47.50	Gift Deed doc.no1207/1969 dt.02.06.1969	16.754941	81.68298	6,55,500	
791	Vacant site(House)	D.No.3-139, Pentapadu	Pentapadu	West Godavari	Andhra Pradesh	88/1	0.12	591.00	Gift Deed No.1951/2008, dt.14.10.2008.	16.781351	81.523225		





792	House	Narasimh arao pet, Tadepalligudem	Tadepalligudem	West Godavari	Andhra Pradesh	D.No.11-25-10/1, ward no.24	0.02	99.00	Regd. WILL No.30/90, dt.7.3.1990	16.800516	81.530692	7,92,000	 Latitude: 16.800516 Longitude: 81.530692 Elevation: 17.888 m Accuracy: 3.8 m Time: 05.46:2021 18:42 Note: By no. 53 Doort no. 11
793	Eductional Institution	Bhimavaram Town	Bhimavaram Town	West Godavari	Andhra Pradesh	59/2A P	2.00	9680.00	Gift Deed No.909/1986, 03.04.1986	16.53762	81.51314	11,61,60,000	 Latitude: 16.53762 Longitude: 81.51314 Elevation: 17.888 m Accuracy: 3.8 m Time: 08.06:2021 18:11 Note: Photo: 2020, Frame: 2
794	Agriculture Land	Dommarandiyala	Mylavaram	YSR Kadapa	Andhra Pradesh	125, 348	10.16		G.O.Ms.No.833/2008 Rev(Endts-III) Dept. dt.03.07.2008. Proc.Roc.No.TS3/9535/2007 dt.21.10.2008	14.875899	78.351462	16,76,400	 Latitude: 14.875899 Longitude: 78.351462 Elevation: 142.2190 m Accuracy: 3.8 m Time: 07.07:2021 17:48 Note: Malayalam.com/ramanujam/ramanujam.com
795	Agriculture Land	Devagudi	Jammalamadugu	YSR Kadapa	Andhra Pradesh	56	7.26		G.O.Ms.No.833/2008 Rev(Endts-III) Dept. dt.03.07.2008. Proc.Roc.No.TS3/9535/2007 dt.21.10.2008	14.826432	78.469941	11,97,900	 Latitude: 14.826432 Longitude: 78.469941 Elevation: 204.2099 m Accuracy: 3.8 m Time: 07.07:2021 17:08 Note: Jammalamadugu

796	Agriculture Land	Jammalamadugu	Jammalamadugu	YSR Kadapa	Andhra Pradesh	225/A, 225/B, 280, 281, 83/1, 83/3, 502, 165/A, 165/B	28.20		G.O.Ms.No.833/2008 Rev(Endts-III) Dept. dt.03.07.2008. Proc.Roc.No.TS3/9535/2007 dt.21.10.2008	14.851016	78.383561	1,93,63,000	
797	Temple & Shops	Jammalamadugu	Jammalamadugu	YSR Kadapa	Andhra Pradesh	426/1	5.30	25652.00	G.O.Ms.No.833/2008 Rev(Endts-III) Dept. dt.03.07.2008. Proc.Roc.No.TS3/9535/2007 dt.21.10.2008	14.851016	78.383561	1,93,63,000	
798	Agriculture Land	Kanneluru	Jammalamadugu	YSR Kadapa	Andhra Pradesh	128, 136, 155	5.36		G.O.Ms.No.833/2008 Rev(Endts-III) Dept. dt.03.07.2008. Proc.Roc.No.TS3/9535/2007 dt.21.10.2008	14.840167	78.399799	30,98,080	
799	Agriculture Land	Nadimpalli	Vontimitta	YSR Kadapa	Andhra Pradesh	1835/1	2.00		G.O.Ms.No.151 Rev(Endts-III) Dept., dt.30-04-2015	14.363613	79.036165	3,42,000	



800	Agriculture Land	Vontimitta	Vontimitta	YSR Kadapa	Andhra Pradesh	342, 701, 750, 197	4.55		G.O.Ms.No.151 Rev(Endts-III) Dept., dt.30-04-2015	14.401229	79.030968	7,78,050	
801	Agriculture Land	Vontimitta	Vontimitta	YSR Kadapa	Andhra Pradesh	1319, 342P, 533, 984, 996/2, 996/3, 340, 688, 702, 756, 753, 1621	7.98		G.O.Ms.No.151 Rev(Endts-III) Dept., dt.30-04-2015	14.396119	79.019407	13,64,580	
802	Agriculture Land	Lakkavari palli	Gopavar am	YSR Kadapa	Andhra Pradesh	81, 86	5.98		G.O.Ms.No.151 Rev(Endts-III) Dept., dt.30-04-2015	14.835117	79.063469	10,22,580	
803	Agriculture Land	Palampalli	Kadapa	YSR Kadapa	Andhra Pradesh	308, 309	2.79		G.O.Ms.No.381, Rev(Endts-III) Dept., dt.27.03.2006.	14.50452	78.81398	38,78,100	




804	Agriculture Land	Paatha Kadapa	Kadapa	YSR Kadapa	Andhra Pradesh	268	0.13		G.O.Ms.No.381, Rev(Endts-III) Dept., dt.27.03.2006.	14.497658	78.835073	2,14,500	
805	Agriculture Land	Goriganuru	Jammalamadugu	YSR Kadapa	Andhra Pradesh	365	8.84		G.O.Ms.No.833/2008 Rev(Endts-III) Dept. dt.03.07.2008. Proc.Roc.No.TS3/9535/2007 dt.21.10.2008	14.819859	78.406948	14,58,600	
806	Agriculture Land	Moragudi	Jammalamadugu	YSR Kadapa	Andhra Pradesh	67	0.61		G.O.Ms.No.833/2008 Rev(Endts-III) Dept. dt.03.07.2008. Proc.Roc.No.TS3/9535/2007 dt.21.10.2008	14.876735	78.388763	1,67,750	
807	Agriculture Land	Ananthapuram	Chapadu	YSR Kadapa	Andhra Pradesh	497/8 497/9 474/2	2.15		Regd. Doc.No.9076/2011 dt.11.07.2011 of Sub-Registrar, Proddatur.	14.719702	78.677058	5,20,300	

808	Agriculture Land	Peddapasupula	Peddamudiyam	YSR Kadapa	Andhra Pradesh	629/1, 629/3	16.10		G.O.Ms.No.833/2008 Rev(Endts-III) Dept. dt.03.07.2008. Proc.Roc.No.TS3/9535/2007 dt.21.10.2008	14.854403	78.409956	38,96,200	
809	Agriculture Land	Lebaka	Valluru	YSR Kadapa	Andhra Pradesh	474	0.91		Gift Deed.No.1282/2008 10-04-2008	14.570845	78.693383	2,20,220	
810	House plot	Kanneluru	Jammalamadugu	YSR Kadapa	Andhra Pradesh	330/2	7.39	35767.60	G.O.Ms.No.833/2008 Rev(Endts-III) Dept. dt.03.07.2008. Proc.Roc.No.TS3/9535/2007 dt.21.10.2008	14.837003	78.390005		
811	House plot	Gudur, Kadapa Town	Kadapa	YSR Kadapa	Andhra Pradesh	311 B/1A & 311 B/2	0.05	242.00	Gift deed doc.No.9597/2015 30.11.2015	14.483868	78.809435		

812	House plot	Vontimitta	Vontimitta	YSR Kadapa	Andhra Pradesh	104, 105	2.45	11858.00	G.O.Ms.No.151 Rev(Endts-III) Dept., dt.30-04-2015	14.39909	79.020661	 Latitude: 14.39909 Longitude: 79.020661 Elevation: 104.1647 m Accuracy: 5.3 m Time: 04-22-2021 10:42 Note: Vontimitta by no.104 house plots
813	Vacant site	Vontimitta	Vontimitta	YSR Kadapa	Andhra Pradesh	103/1A-3A, 103/1A-3C, 1520/2C1P, 1520/2C1P	18.58	89927.20	G.O.Ms.No.151 Rev(Endts-III) Dept., dt.30-04-2015	14.396119	79.018407	 Latitude: 14.396259 Longitude: 79.018407 Elevation: 123.5949 m Accuracy: 5.3 m Time: 04-22-2021 10:32 Note: Vontimitta kalyana veda by no.1520/103 Powered by NetCar
814	Vacant site	Vontimitta	Vontimitta	YSR Kadapa	Andhra Pradesh	1520/2C1P 1520/2A, 1520/2C2, 1520/2C3	4.09	19795.60	G.O.Ms.No.151 Rev(Endts-III) Dept., dt.30-04-2015	14.396119	79.018407	 Latitude: 14.396119 Longitude: 79.018407 Elevation: 100.0119 m Accuracy: 4.5 m Time: 04-22-2021 10:25 Note: Vontimitta kalyana veda by no.1520/103 Powered by NetCar
815	Choultry	Ukkayapalle	Devuni Kadapa	YSR Kadapa	Andhra Pradesh	569/2B	1.00	4840.00	Collectors proceedings Roc.No.D1/7963/1963 , dt.25.08.1969	14.491442	78.834725	 Latitude: 14.491442 Longitude: 78.834725 Elevation: 25.8515 m Accuracy: 5.3 m Time: 04-22-2021 15:25 Note: ChoultryKadapa X.M Powered by NetCar

816	Vacant site	Vontimitta	Vontimitta	YSR Kadapa	Andhra Pradesh	8, 103/1A-1A, 103/1A-1B, 103/1A-1C, 103/1B,	37.35	180774.00	G.O.Ms.No.151 Rev(Endts-III) Dept., dt.30-04-2015	14.396119	79.019407	 Latitude: 14.396125 Longitude: 79.019407 Elevation: 101.3649 m Accuracy: 6.6m Time: 04-22-2021 10:27 Note: Vontimitta Kalayana vaddi, sy.no.1020 Powered by NoteCam
817	Road	Vontimitta	Vontimitta	YSR Kadapa	Andhra Pradesh	103/1A-2A, 103/1A-2C, 1520/2C1P 1520/2B	2.01	9728.40	G.O.Ms.No.151 Rev(Endts-III) Dept., dt.30-04-2015	14.396259	79.019467	 Latitude: 14.396262 Longitude: 79.019473 Elevation: 117.6157 m Accuracy: 4.4 m Time: 04-22-2021 10:38 Note: Vontimitta sy.no.102,highway load Powered by NoteCam
818	Choultry	Mudimala	Brahmargarimam	YSR Kadapa	Andhra Pradesh	186/2	0.61	2952.40	Gift Doc.No.1250, Dt.17.10.1986.	14.906484	78.926958	 Latitude: 14.906488 Longitude: 78.926958 Elevation: 169.3711 m Accuracy: 9.3 m Time: 09-09-2021 18:36 Note: siddharth Mahesh choultry sy.no.10462 Powered by NoteCam
819	Educational Institution	Benito Juarez Road, Dhaula Kuan	Motibagh	New Delhi	Delhi	Property ID:21158	15.00	72600.00	LV3(741)335/1994, Dt.24.10.1994	28.588848	77.167575	2,70,517.00  Latitude: 28.588848 Longitude: 77.167575 Elevation: 252.9953 m Accuracy: 7.1 m Time: 02-08-2021 11:02 Note: Sri Venkateswara College Powered by NoteCam

820	Temple	DIZ Area, adjoining CPWD Enquiry	Udayan Marg	New Delhi	Delhi	Sector-1	1.17	5672.48	LV3(741)335/1994, dt.24.10.1994	28.628793	77.198312	30,19,830.00	 <p>Latitude: 28.628793 Longitude: 77.198312 Elevation: 253.92 m Accuracy: 1.9 m Time: 04/24/2021 11:39 Note: Temple main entrance Powered by PhotoCam</p>
821	Flat	Hailey Road	New Delhi	Central Delhi	Delhi	Flat Nos:11 & 12, Rivera Apartments, No.10, Dakshineswar Buildings	0.07	322.00	Agreement, Dt.15.10.1971 & 05.11.1971	28.62582	77.227218	2,80,000.00	
822	Kalyanamandapam	Chharodi	Ghatlodi (Daskori)	Ahmedabad	Gujarat	TPS No.57, Plot No.167, Block No.112 & 113	0.35	1674.40	Gujarath Govt Order No. CB/LND/R/V1567, Dt:1.10.2012	23.127444	72.539815	5,33,400.00	 <p>Latitude: 23.127444 Longitude: 72.539815 Elevation: 93.342 m Accuracy: 15.41 m Time: 19/05/2021 18:41 Note: 3M Approximate</p>
823	Kalyanamandapam Land	Chharodi	Ghatlodi (Daskori)	Ahmedabad	Gujarat	TPS No.57, Plot No.167, Block No.112 & 113	0.65	3165.78	Gujarath Govt Order No. CB/LND/R/V1567, Dt:1.10.2012	23.127393	72.539502	5,33,400.00	 <p>Latitude: 23.127393 Longitude: 72.539502 Elevation: 93.342 m Accuracy: 15.0 m Time: 19/05/2021 18:34 Note: 3M Approximate</p>

824	Temple	Kurukshetra	Kurukshetra	Kurukshetra	Haryana		5.52	26717.00	Registered Lease Deed No.20280/2012, Dt:20.01.2012 for 99 years	29.958544	76.834629	4,62,108.00	 Latitude: 29.958544 Longitude: 76.834629 Elevation: 255.91 m Accuracy: 16.4 m Time: 18-06-2021 10:13 Note: For Temple Kurukshetra Prepared by: HiraCar
825	Temple, Information Centre & Kalyanamand apam	Vyalikaval	Bangalore	Bangalore Urban	Karnataka	1, 2	1.92	9316.66	Go.Ms.No.2182, Home (Endt-II) Dt.30.10.1961	13.006442	77.57686	18,725.00	 Latitude: 13.006442 Longitude: 77.57686 Elevation: 927.03 m Accuracy: 12.8 m Time: 21-07-2021 18:14 Note: TTD S.V Temple Bangalore City, Karnataka Prepared by: HiraCar
826	House	Jeevan Bheema Nagar, HAL IIIrd Stage	Bangalore Corporation	Bangalore Urban	Karnataka	D.No.177	0.02	106.66	Gift Deed No.252/2015, Dt.23.04.2015	12.969399	77.653488	58,29,100.00	 Latitude: 12.969399 Longitude: 77.653488 Elevation: 568.31 m Accuracy: 7.8 m Time: 28-07-2021 23:28 Note: TTD House, Jeevanbheema Nagar, Bangalore City, Karnataka Prepared by: HiraCar
827	Flat	Raj Opal Apartments, J.P.Nagar	Bangalore Corporation	Bangalore Urban	Karnataka	14/4,4A,4B&4 C Flat No.307	0.03	144.50	Gift Deed No.3691/2016-17, Dt.06.08.2016	12.899464	77.585478	63,00,000.00	 Latitude: 12.899464 Longitude: 77.585478 Elevation: 907.31 m Accuracy: 17.4 m Time: 01-09-2021 17:58 Note: Raj Opal Apartment, J.P.Nagar, Bangalore Prepared by: HiraCar


828	House plot	Basavannahalli	Nelmangala	Bangalore Rural	Karnataka	81 Plot No.47	0.03	157.77	Gift Deed No.578/2013-14, Dt.15.04.2013	13.110865	77.379595	7,81,000.00	
829	Choultry	Sringeri	Sringeri	Chickmagalore	Karnataka	2 and 38	1.82	8808.80	Gift Deed No.9/1979, Dt.09.05.1979	13.418347	75.249312	2,281.00	
830	Kalyanamandapam	Urachagiri (Gajendragad)	Ron	Dharwad	Karnataka	277/5B part	1.13	5445.00	Gift Deed No.689, Dt.06.09.1989	15.728152	75.961467	2,05,000.00	
831	Kalyanamandapam	Bangaru Tirupati	Bangaru Tirupati	Kolar	Karnataka	55/1, 55/2, 55/3	1.15	5566.00	Gift Deed No.1158/1989, Dt.19.07.1989 & 258/1990, Dt.24.04.1990	13.029313	78.354519	0.00	



832	Kalyanamandapam	Chintamani	Chintamani	Kolar	Karnataka	35 Part	1.00	4840.00	Alienation No.LND/CR/1/94-95, Dt.07.11.1994 of Tahsildar, Chintamani & LND(C)/SR1/94-95, Dt.01.10.1994 of D.C. Kolar	13.383495	78.04405	0.00	
833	Kalyanamandapam	Addagallu / Ganibanda	Srinivaspuram	Kolar	Karnataka	36	0.74	3600.00	Gift Deed No.16/2000-01, Dt.06.04.2000	13.53262	78.295359	0.00	
834	House	Ramanuja Road	Sreenivasa Agraharam	Mysore	Karnataka	D.No.788/26	0.01	58.00	WILL No.40/1963, Dt.21.09.1963	12.292862	76.653712	15,000.00	
835	Kalyanamandapam	Guruvayur	Chavalkad	Thrissur	Kerala	176/6P	1.27	6146.80	Gift Deed Nos.1064,1044, 1058,1059,1060, 1061,1062,1063, Dt.23.10.1978 Res.No.5089, dt.17.08.1978.	10.599605	76.045649	1,50,000.00	

836	Vacant site	Mauja Vandre	Andheri	Mumbai Suburban	Maharashtra	341(Pt)	0.16	775.00	Land allotment order No.Land-2619/M.No.53/J-3, Dt.23.08.2019 & Registered Lease Agreement No.9254/2019, Dt.02.12.2019	19.060565	72.846647	1,55,000.00	
837	Agriculture Land	Vishnupuri	Nanded	Nanded	Maharashtra	122	1.48		Gift Deed No.6773/2011, Dt.10.08.2011	19.098331	77.273717	7,00,000.00	
838	Shop	Gurudwar Road	Nanded	Nanded	Maharashtra	2643 to 2647 Shop No.12, D.No.3-1-315	0.00	23.00	Gift Deed No.6772/2011, Dt.10.08.2011			4,25,000.00	
839	Choultry	Janakpur	Janakpur	Janakpur	Nepal	Ward No:6	1.80	8712.00	TTD Board Res.No.272, Dt.24/25.06.1993, G.O.Ms.No.812/1993			0.00	

840	Temple & Kalyanamandapam	Mouzanayapalli	Mouzanayapalli	Bhubaneswar	Odisha	Plot No.A/6-1, Drawing No. 1159	1.95	9423.48	Lease Deed No.10725, Dt.28.11.1987	20.29433	85.825365	0.00	
841	House plot	Bikram Nagar	Jeyapore	Koraput	Odisha	Plot No.572, Khatha No. 52	0.03	125.00	Gift Doc.No.2670, Dt:24.05.1993	18.858028	82.576155	6,30,000.00	
842	Information Centre Land	Jawaharlal Nehru Street, Duplex Street	Puducherry	Puducherry	Puducherry	D.No.182A	0.05	232.22	Gift Deed No.41, Dt.18.03.1936	11.936794	79.825975	30,000.00	
843	House plot	Ozhukarai	Ozhukarai	Puducherry	Puducherry	41/3 Plot No.95	0.04	200.00	Gift Deed No.4296/2002, Dt.25.11.2002	11.933058	79.774782	12,60,000.00	

844	House plot	Kiloy	Sriperambudur	Kancheepuram	Tamil Nadu	29/2,A,3, Plot No.60	0.04	193.60	Gift Deed No.4816, Dt.07.10.1989	12.983858	79.920234	3,60,000.00	
845	House plot	Devanthavakkam	Uthukottai	Tiruvellore	Tamil Nadu	258 Plot No.348	0.10	460.00	Gift Deed No.866, Dt.02.02.2010	13.242428	79.905412	4,14,000.00	
846	Temple & Information Centre	T.Nagar	Chennai	Chennai	Tamil Nadu	D.No:50, TS No.59385939 P	0.33	1597.00	Gift Deed No.1443 & 549, Dt.16.04.1970	13.035944	80.236671	2,25,000.00	
847	Staff Quarters	Moosa Street	Chennai	Chennai	Tamil Nadu	RS.139/2,3New D.No:19	0.11	515.66	WILL Dt.05.02.1945	13.033833	80.236269	3,10,94,298.00	

848	Choultry	Royapet	Chennai	Chennai	Tamil Nadu	RS.No.364D. No:198, 199	1.53	7405.00	Gift Deed No.445, Dt.23.02.1979	13.054151	80.262651	10,65,100.00	
849	House	Vasanthanagar	Tiruvottiyur	Chennai	Tamil Nadu	D.No:41/27, Sy.No.217/2	0.06	290.40	WILL No.161, Dt.02.12.1985	13.147979	80.297505	0.00	
850	House	Teachers Colony, Thiruvanmiyur	Triplicane- Mylapore	Chennai	Tamil Nadu	188/1,2,3 Plot No.22	0.06	267.00	Gift Deed No.2185, Dt.28.02.2014	12.983492	80.265741	1,86,00,000.00	
851	Vacant site	G.N.Chetty Road, T.Nagar	Mambalam- Guindy	Chennai	Tamil Nadu	TS No.8580/1,2,3, ,4 & 5	0.34	1653.33	Doc.No.1472/2007, dt.20.06.2007, Doc.No.1996/2010, dt.17.09.2010, Doc.No.27/2011, dt.07.01.2011, Doc.No.471/2018, dt.27.02.2018	13.045384	80.242149	9,35,21,120.00	


852	House	Nammalwarpet	Chennai	Chennai	Tamil Nadu	2910/2 D.No.23, Subbarayachetty 4th Lane	0.02	74.00	WILL No.74/2010, Dt.23.12.2010	13.096173	80.248472	0.00	
853	House	Adayar	Chennai	Chennai	Tamil Nadu	8 D.No.23, Kasturiba Nagar	0.15	720.00	WILL No.7/1998, Dt.12.01.1998	13.006562	80.249499	1,71,22,650.00	
854	Flat	T.Nagar	Chennai	Chennai	Tamil Nadu	8532 Flat No.4/2, Sahas Manor Apartments, Dr.B.N.Road	0.02	100.00	Registered Settlement Deed No.988/ 2019, Dated:29.04.2019	13.046141	80.246869	32,57,700.00	
855	House	Jeremiah Road & Kandappa Chetty Street	Vepery & George Town	Chennai	Tamil Nadu	897 D.No.58, 59 60 & 45 (Old No.9)	0.26	1262.00	Un-Reg.WILL Dt.09.07.1995	13.087382	80.259788	0.00	

856	House plot	Ettiveeram palayam	Avinashi	Tiruppur	Tamil Nadu	673/1C1	0.03	146.00	Gift Deed No.1611, Dt.20.02.2006	11.205239	77.346765	2,62,400.00	
857	House	Bharathiar Road, Ganapathi	Coimbatore	Coimbatore	Tamil Nadu	TS No.12 D.No.130	0.06	291.00	Doc.No.2673/2019, dt.15.04.2019	11.046336	76.974801	77,00,000.00	
858	House	R.S.Puram	Coimbatore	Coimbatore	Tamil Nadu	46 D.No.117, Bhashyakarla Street	0.09	444.00	WILL No.109/2005, Dt.07.03.2005	11.013255	76.945321	4,50,00,000.00	
859	Agriculture Land	Ettiveeram palayam	Avinashi	Tiruppur	Tamil Nadu	424/1	0.085		Gift Deed No.5296/2008, Dt.02.05.2008	11.229265	77.348182	1,48,500.00	

860	Kalyanamandapam	Neyveli	Panrutti	Cuddalore	Tamil Nadu	81/13A, 13-B1, 8, 83/1,2	2.00	9680.00	Gift Deed No.30/92/1476, Dt.20.10.1993	11.618802	79.507074	5,23,20,000.00	
861	Agriculture Land	Kattugudalur	Panrutti	Cuddalore	Tamil Nadu	287, 288	8.21		Gift Deed No.952/1929, Dt:15.03.1929	11.637841	79.449382	0.00	
862	House	Nallampalli	Dharmapuri	Dharmapuri	Tamil Nadu	30/1 D.No.3/414	0.02	79.00	WILL No.50/2009, Dt.22.10.2009	12.061008	78.112741	45,500.00	
863	House plot	Arachalur	Erode	Erode	Tamil Nadu	114/1	0.00	12.55	Gift Deed No.468/2012, Dt.24.02.2012	11.157143	77.696619	8,000.00	



864	Information Centre	Kancheepuram	Kancheepuram	Kancheepuram	Tamil Nadu	2526/1&2	0.23	1114.44	Lease Deed No.58, Dt.30.01.1992	12.844257	79.698584	0.00	
865	House plot	Agaramthen	Tambaram	Kancheepuram	Tamil Nadu	80/3A1,A2 Plot No.23 Victory Farm Land	0.28	1333.00	Gift Deed No.3411, Dt.11.07.2011	12.875098	80.160972	9,00,000.00	
866	House plot	Pondur	Sriperambudur	Kancheepuram	Tamil Nadu	485/9, 10 Plot No.249	0.05	242.00	Gift Deed No.6101, Dt.21.07.2009 & Rectification Deed No.6142, Dt.24.06.2011	12.919512	79.92466	8,71,200.00	
867	House plot	Magaral	Kancheepuram	Kancheepuram	Tamil Nadu	175/3 Plot No.11, S.V.Puram Phase-1	0.03	133.00	Gift Deed No.4122, Dt.05.07.2013	12.72329	79.762221	10,000.00	

868	House plot	Perunagar	Uthiramerur	Kancheepuram	Tamil Nadu	518/4 Plot No.1, Sri Virupakshapuram	0.02	119.50	Gift Deed No.7123, Dt.27.10.2014	12.645446	79.670478	11,000.00	
869	House plot	Vandalur	Chengalpattu	Kancheepuram	Tamil Nadu	1/2A Part Plot No.V, Erani Amman Nagar	0.04	217.00	Gift Deed No.1938, Dt.24.02.2016	12.898377	80.072833	29,25,000.00	
870	Flat	Panruti-B	Sriperambudur	Kancheepuram	Tamil Nadu	643/1A1 Flat No.B208, 2nd floor, Raga Apartments	0.02	106.00	Gift deed no.4477/2016, dt.27.10.2016	12.841095	79.921894	19,74,500.00	
871	Flat	Panruti-B	Sriperambudur	Kancheepuram	Tamil Nadu	643/1A1 Flat No.B408, 4th floor, Raga Apartments	0.02	106.00	Gift deed no.4477/2016, dt.27.10.2016	12.839678	79.940431	19,74,500.00	



872	Flat	Panrutti-B	Sriperambudur	Kancheperuram	Tamil Nadu	643/1A1 Flat No.C407, 4th floor, Raga Apartments	0.02	101.00	Gift deed no.4477/2016, dt.27.10.2016	12.840369	79.920966	19,63,500.00	
873	Flat	Panrutti-B	Sriperambudur	Kancheperuram	Tamil Nadu	643/1A1 Flat No.D403, 4th floor, Raga Apartments	0.02	100.00	Gift deed no.4477/2016, dt.27.10.2016	12.83905	79.914898	19,61,500.00	
874	Agriculture Land	Thimmuru	Thirukazhukundram	Kancheperuram	Tamil Nadu	65/2 (old), 65/2B (new)	0.125		Gift Deed Doc.No.4793/201 4, dt.04.09.2014, Rectification deed No.2318/2018, dt.18.6.2018	12.558815	80.000048	25,125.00	
875	House	Anagaputhur	Sriperambudur	Kancheperuram	Tamil Nadu	74/2B2B, D.No.4, Balaji Nagar	0.06	298.00	Gift Deed No.6754/2017, Dt.11.09.2017	12.977959	80.130711	43,63,800.00	

876	Agriculture Land	Orathur	Madhuranthakam	Kancheepuram	Tamil Nadu	44/A/23	0.13		Gift Deed No.81/2002, Dt.31.01.2002	12.488876	79.79397	13,00,000.00	
877	House Plot	Kiloy	Sriperumbudur	Kancheepuram	Tamil Nadu	329/2P Plot No.249, SDN's Wonderland Farms	0.11	556.00	Gift Deed No.1267/2016, Dt.22.02.2016	12.994085	79.916853	20,00,000.00	
878	House plot	Nathapettai	Kancheepuram	Kancheepuram	Tamil Nadu	5/1A1 Plot No.28	0.06	267.00	WILL No.4/2017, Dt.09.02.2017	12.824253	79.761708	2,40,300.00	
879	Agriculture Land	Perumbakam	Kanchipuram	Kancheepuram	Tamil Nadu	101/3, 147/6, 16/2A, 76/3, 70/1, 95/4, 176/7	4.03		Patta No.2 stands in the name of TTD	12.851556	79.578665	0.00	

880	Temple	Kanyakumari (Vivekananda puram)	Kanyakumari	Kanyakumari	Tamil Nadu	633/3,4,6,7,8	4.23	20473.20	Gift Deed No.1093/2012, Dt.16.03.2012	8.091755	77.560397	99,14,940.00	
881	Kalyanamandapam	Hosur	Hosur	Krishnagiri	Tamil Nadu	482/1A, 471/2	1.15	5566.00	Gift Deed No.603, Dt.19.02.2000 & Rectification Deed No.1944, Dt.24.05.2000	12.750042	77.833942	59,200.00	
882	Agriculture Land	Kuladasapuram	Hosur	Krishnagiri	Tamil Nadu	110/4, 114/2, 5	1.17		Gift Deed No.2606/1999, Dt.19.07.1999	12.798306	77.9207	1,13,900.00	
883	Agriculture Land	Kuladasapuram	Hosur	Krishnagiri	Tamil Nadu	114/4	0.23		Gift Deed No.2607/1999, Dt.19.07.1999	12.797677	77.922069	21,000.00	





884	House plot	Chinna Elasagiri	Hosur	Krishna giri	Tamil Nadu	474/1A	0.03	140.00	Gift Deed No.2528/2002, Dt.15.07.2002	12.758333	77.820196	4,41,000.00	
885	Information Centre cum e- Darshan counter	Tallakula m	Madurai North	Madurai	Tamil Nadu	TS No.2	2.11	10212.40	Gift Deed No.1848, Dt.22.06.2004	9.960628	78.130122	83,16,166.00	
886	Vacant site	Samband ar Alangulam	Madurai	Madurai	Tamil Nadu	14/3, 15/8, 17/3B, 17/4, 17/7, 30/7, 30/8A, 8B, 40/2A, 2B, 2C1, 2C2, 2D, 2E, 42/3	1.87	9049.00	Gift Deed No.5442/1926, Dt.09.12.1926	9.955164	78.123437	0.00	
887	Agriculture Land	Karayur	Nannila m	Nagapat tinam	Tamil Nadu	114/11	0.15		Gift Deed No.788/1926, Dt.22.06.1926	10.822549	79.679305	15,000.00	

888	Agriculture Land	Pidagai Vanniyur	Nannilam	Nagapatnam	Tamil Nadu	117/2,9	0.82		Gift Deed No.788/1926, Dt.22.06.1926	10.822568	79.679343	35,000.00	
889	Agriculture Land	Padavedu	Polur	Tiruvannamalai	Tamil Nadu	498/3, 499/A1,B1	0.657		Gift Deed No.499, Dt.31.05.1977	12.646399	79.08528	2,301.00	
890	Choultry	Rameswaram	Rameswaram	Rameswaram	Tamil Nadu		0.23	1113.00	Lease Deed Dt.18.01.1963	9.286742	79.318782	3,50,000.00	
891	Agriculture Land	Kabisthalam	Papanasaram	Tanjavur	Tamil Nadu	235/1, 238/1, 239/1, 4, 237/3, 238/2, 239/2, 3, 5, 240/1, 2, 3, 4, 241/10, 243/6	17.87		Patta No.10 stands in the name of TTD	10.940075	79.270736	71,83,740.00	

892	Agriculture Land	Pusalangu di	Thiruvarur	Thiruvarur	Tamil Nadu	10/1A, 1C, 14, 15/1A, 1C, 1E, 25/3B,	17.53		Gift Deed No.478/2002, Dt.30.05.2002	10.622274	79.615328	62,500.00	
893	House plot	Suliyapatti	Manappara	Tiruchirappalli	Tamil Nadu	107/2E Plot No.7	0.03	134.00	Gift Deed No.2639/2009, Dt.01.07.2009	10.554933	78.417364	72,480.00	
894	House	Pulivalam	Thuraiyur	Tiruchirappalli	Tamil Nadu	455/1A D.No.3/134	0.05	226.00	Gift Deed No.3061/2013, Dt.15.04.2013	11.014212	78.636644	7,14,000.00	
895	Agriculture Land	Kunjanaik anpalem	Musiri	Tiruchirappalli	Tamil Nadu	231/1C4, C5A	1.245		Gift Deed No.1366/1946, Dt.15.07.1946	10.96589	78.420182	0.00	







896	Choultry	Courtallam	Tenkasi	Tirunelveli	Tamil Nadu	521/4	0.44	2129.60	Gift Deed No.1331/1969, Dt.24.03.1969	8.937278	77.270894	3,68,000.00	
897	Information Centre cum e-Darshan Counter	Tirunelveli	Tirunelveli	Tirunelveli	Tamil Nadu	586 P	0.14	694.00	Gift Deed No.5098/2010, Dt.07.10.2010	8.723288	77.69185	21,59,982.00	
898	Agriculture Land	Desamankyam	Cheranmahadevi	Tirunelveli	Tamil Nadu	RS No.39/5, 255/3A	1.42		Gift Deed No.674, Dt.17.08.1993	8.688542	77.611357	21,000.00	
899	House Plot	Venampudur	Tiruvallur	Tiruvallur	Tamil Nadu	393/2B, Plot No.318	0.06	266.66	Gift Deed No.9237, Dt.14.05.2007	13.105518	79.847123	1,80,000.00	

900	Information Centre Land	Tiruttani	Tiruttani	Tiruvallur	Tamil Nadu	D.No: 9-41	1.43	6921.00	As per OS No.51/1937	13.175184	79.612629	1,50,000.00	
901	House plot	Venmanapudur	Tiruvallur	Tiruvallur	Tamil Nadu	393/2B, Plot No.319	0.06	266.66	Gift Deed No.1368/2009, Dt.20.02.2009	13.105434	79.847145	1,92,000.00	
902	Agriculture Land	Panambakam	Tiruvallur	Tiruvallur	Tamil Nadu	113/5B, 160/6	0.63		Gift Deed No.5450, Dt.31.12.2014	13.085473 13.085608	79.838406 79.843517	31,47,400.00	
903	House plot	Kilkondaiyar	Ambattur	Tiruvallur	Tamil Nadu	272/2E2, Plot No.267	0.03	151.00	Gift Deed No.2181, Dt.24.02.2016	13.176717	80.031595	3,90,750.00	

904	House plot	Kilkondaigar	Ambattur	Tiruvallur	Tamil Nadu	272/2C, Plot No.268	0.03	138.00	Gift Deed No.2181, Dt.24.02.2016	13.176717	80.031595	3,90,750.00	
905	House plot	Minjur	Ponneri	Tiruvallur	Tamil Nadu	427/4A2 Plot No.3, Thiruvudayamman Nagar	0.05	222.00	Gift Deed No.8472, Dt.28.09.2016	13.266252	80.272173	10,00,000.00	
906	Temple	Seethamjeri H/o Ammambakam	Uthukottai	Tiruvallur	Tamil Nadu	217-7D4 & D2 part, 218/4A & 5A	0.21	1016.00	Un-Regd Gift	13.27664	79.888661	6,12,648.00	
907	Shop	Seethamjeri H/o Ammambakam	Uthukottai	Tiruvallur	Tamil Nadu	218/5B3 & 6 part	0.11	532.00	Un-Regd Gift	13.2758	79.888644	3,20,796.00	

908	House	Seethamjeri H/o Ammambakam	Uthukottai	Tiruvallur	Tamil Nadu	218/5B1	0.05	242.00	Un-Regd Gift	13.2758	79.888644	1,45,926.00	
909	Agriculture Land	Seethamjeri H/o Ammambakam	Uthukottai	Tiruvallur	Tamil Nadu	248/3, 9, 249/11, 12, 14, 256/1, 2, 3, 5, 6, 7, 8, 9, 10, 258/1	8.53		Un-Regd Gift	13.275357	79.891237	45,72,080.00	
910	House plot	Perungavur	Ponneri	Tiruvallur	Tamil Nadu	161, 161/2 & Plot No.28	0.02	100.00	Gift Deed No.1217/2000, Dt.25.01.2000	13.222536	80.223883	1,80,400.00	
911	Vacant site	Tiruttani	Tiruttani	Tiruvallur	Tamil Nadu	264/8	1.42	6893.00	Patta No.2723	13.164071	79.617545	5,19,24,969.00	

912	Vacant site	Tiruttani	Tiruttani	Tiruvallu r	Tamil Nadu	264/8	0.03	125.00	Patta No.2723	13.164561	79.617887	9,41,625.00	
913	Agriculture Land	SVG Puram	Pallipattu	Tiruvallu r	Tamil Nadu	231/4	0.125		Gift Deed No.1069/1997, Dt.28.05.1997	13.148669	79.463924	3,380.00	
914	Agriculture Land	SVG Puram	Pallipattu	Tiruvallu r	Tamil Nadu	210/19	0.25		Gift Deed No.4190/2009, Dt.17.12.2009	13.155669	79.468162	17,500.00	
915	House plot	Erayamgalam	Tiruvallur	Tiruvallu r	Tamil Nadu	238/1 Plot No.110	0.06	267.00	Gift Deed No.4111/2011. Dt.25.11.2011	13.05033	79.867885	1,80,000.00	


916	House plot	Erayamgalam	Tiruvallur	Tiruvallur	Tamil Nadu	251/1 Plot No.111	0.06	267.00	Gift Deed No.4111/2011. Dt.25.11.2011	13.05033	79.867885	1,80,000.00	
917	House plot	Kilambakkam	Tiruvallur	Tiruvallur	Tamil Nadu	215/3 Plot No.250, Vishnu Nagar	0.06	278.00	Gift Deed No.6077/2019. Dt.24.05.2019	13.148709	79.963518	2,10,000.00	
918	House plot	Agoor Group Amirthapuram	Tiruttani	Tiruvallur	Tamil Nadu	94/1A1A	0.01	36.66	Gift Deed No. 2514/2014, Dt.14.05.2014 & 3021/2014, Dt.13.06.2014			1,60,000.00	
919	Agriculture Land	Kuthanur	Vembakam	Tiruvannamalai	Tamil Nadu	453/3A, 673/5	1.27		Gift Deed No.1947/2007, Dt.20.03.2007	12.805583 12.815047	79.540541 79.546526	9,96,595.00	

920	House	Kuthanur	Vembakam	Tiruvannamalai	Tamil Nadu	657/P	0.00	20.50	Gift Deed No.1947/2007, Dt.20.03.2007	12.81092	79.545974	1,08,730.00	
921	House plot	Mosavadi	Vandavasi	Tiruvannamalai	Tamil Nadu	190/1A Plot No.8 Your Dreams City Extension-II	0.03	162.00	Gift Deed No.1048, Dt.31.05.2011	12.519067	79.43674	5,82,000.00	
922	Agriculture Land	Perungudaputtur	Vandavasi	Tiruvannamalai	Tamil Nadu	75/1, 4, 114, 78/2,91	29.05		Patta No.1 stands in the name of TTD	12.453073	79.465569	0.00	
923	Information Centre & Educational Institution	Vellore	Vellore	Vellore	Tamil Nadu	TS No.579, 582, 583, 584	4.01	19408.40	A/13363/1927	12.913627	79.131182	0.00	





924	Play ground	Vellore	Vellore	Vellore	Tamil Nadu	513/3,1B, 529/E,527/1, 512/2B, C,1A,1B	2.78	13455.00	A/13363/1927	12.911761	79.129688	0.00	
925	House plot	Manamadurai, Keezhkalathur Madura	Nemili	Vellore	Tamil Nadu	246 Plot No.79	0.03	133.00	Gift deed no.745/2018, dt.23.05.2018	13.007535	79.597643	84,000.00	
926	House	Sengundhar Street, Tirupattur Town	Tirupattur	Vellore	Tamil Nadu	TS.No.586, Ward.No.2, D.No.33/99	0.01	56.00	Will Doc.No.168/1998 Dt: 09.12.1998	12.494481	78.570926	15,33,128.00	
927	Agriculture Land	T.T.Mottur	Gudiyatham	Vellore	Tamil Nadu	34	5.45		Patta No.616 vide Pass Book No.279724	12.937328	78.785015	5,00,000.00	







928	Agriculture Land	T.T.Mottur	Gudiyatham	Vellore	Tamil Nadu	96	5.00		Patta No.616 vide Pass Book No.279724	12.937615	78.764234	95,500.00	
929	Agriculture Land	T.T.Mottur	Gudiyatham	Vellore	Tamil Nadu	185/2, 186/1	0.58		Joint Patta No.720, Patta No.616 vide Pass Book No.279724	12.943961	78.77161	5,20,000.00	
930	Agriculture Land	Mangatturheri	Arakkonam	Vellore	Tamil Nadu	1/2C	0.185		L.Dis.(B2) 4595/09 dt.26-6-2009	13.03575	79.715001	1,15,000.00	
931	Agriculture Land	Melakuppam	Walajah	Vellore	Tamil Nadu	213/4C, 216/1D1	0.19		Gift Deed No.1883/1993, Dt.07.07.1993	12.921628	79.198215	38,190.00	


932	Agriculture Land	Kallapadi	Gudiyatham	Vellore	Tamil Nadu	451/2B, 472/1A, 472/1B, 445/3A, 604/3, 419/1	3.458		Un Reg.WILL Dt.15.04.2005	12.998929	78.907037	13,08,000.00	
933	House plot	Pichanur	Gudiyatham	Vellore	Tamil Nadu	219/2 &3 Plot No.74, Variyar Nagar	0.06	270.00	Un Reg.WILL Dt.15.04.2005	12.952412	78.873926	7,29,000.00	
934	House plot	Tarapadav edu	Katpadi	Vellore	Tamil Nadu	99/1B Plot No.3	0.04	202.00	Gift Deed No.11282/2012, Dt.21.12.2012	13.00569	79.132284	2,27,440.00	
935	House plot	Mettukula m	Katpadi	Vellore	Tamil Nadu	150/3B Plot No.53	0.02	116.00	Gift Deed No.5232/2013, Dt.07.06.2013	13.00352	79.135855	2,08,217.00	

936	House	Kalasathat havathiyar Street, Vellore Town	Vellore	Vellore	Tamil Nadu	594/2 D.No.24	0.02	85.00	Gift Deed No.4203/2013, Dt.27.03.2013	12.915088	79.137804	3,50,000.00	
937	Agriculture Land	Kaveripakkam	Nemili	Vellore	Tamil Nadu	416/1	0.33		Gift Deed No.1342/2018, Dt.20.04.2018	12.917472	79.460953	1,05,600.00	
938	Agriculture Land	S. Kolathur	Sankarapuram	Villupuram	Tamil Nadu	RS No.14/1, 72/5A	1.00		Gift Deed No.1298, Dt.11.05.2004	11.910345	78.939696	3,40,000.00	
939	House plot	Parikalpattu	Vannur	Villupuram	Tamil Nadu	60/1 Plot No.183	0.03	133.00	Gift Deed No.2887, Dt.30.05.2011	12.111414	79.65915	1,08,000.00	

940	House plot	Pattanur	Vannur	Villupuram	Tamil Nadu	119/1 Plot No.75 Selva Tirumala Nagar	0.02	111.00	Gift Deed No.840/1986, Dt.27.03.1986	11.964216	79.798567	3,50,000.00	
941	Agriculture Land	Kongaray anur	Thirukoil ur	Villupuram	Tamil Nadu	7/1E	0.08		Gift Deed No.1398/2019, Dt.24.07.2019	11.921653	79.328828	16,000.00	
942	Kalyanamand apam	Pudupalaya m	Rajapala yam	Virudhu nagar	Tamil Nadu	544/3	1.12	5420.80	Gift Deed No.3330, Dt.28.07.2008	9.438449	77.539003	20,18,520.00	
943	Information Centre	Pudupalay am	Rajapala yam	Virudhu nagar	Tamil Nadu	Ward No:26, Municipal Block 15, TS No.99, RS.No.445/2	0.04	198.53	Gift Deed No.3562/2006, Dt.14.06.2006	9.443511	77.551374	7,50,000.00	

944	Ashram	Rajpur	Rajpur	Dehradun	Uttarakhand	Plot No:312 and 98	3.75	18150.00	Trust Deed No.1079/1980, Dt.21.08.1980	30.398847	78.093244	5,00,000.00	
945	Agriculture Land	Rishikesh	Dehradun	Dehradun	Uttarakhand	74/5, 68/8&9, 276, 58/3, 12	12.82		G.O.Ms.No.392, Revenue (III) Department, Dt.07.04.1972	30.114457 30.098934 30.112475	78.290062 78.286447 78.293732	1,64,96,29,396.80	
946	Ashram	Rishikesh	Dehradun	Dehradun	Uttarakhand	74/5, 68/8&9, 276, 58/3, 12	1.80	8712.00	G.O.Ms.No.392, Revenue (III) Department, Dt.07.04.1972	30.113971 30.112123 30.110668	78.302955 78.293737 78.302873	52,27,46,136.00	
947	House	Ramananda Chatterji Street	Kolkata	Kolkata	West Bengal	519 D.No.25 & 37	0.07	325.00	Trust Deed No.1079/1980, Dt.21.08.1980 & Registered Indenture Document No. 2239/1967, Dated:02.05.1967			0.00	

948	Agriculture Land	Veerapan di	Salem South	Salem	Tamil Nadu	58/5B	0.15		Gift Deed No.3860, Dt.05.12.2020	11.588168	78.067154	70,000.00	
949	House	Subbaiah Nagar, Orleanpet	Puducherry	Puducherry	Puducherry	79, D.No.9	0.03	133.33	Gift Deed No.25799, Dt.18.12.2020	11.931933	79.818846	58,30,000.00	
950	House	New Washermen Pet, Venkatesa Ali Street	Chennai	Chennai	Tamil Nadu	4186, D.No.88	0.02	91.75	Gift Deed No.2253, Dt.29.10.2020	13.136519	80.296857	16,00,000.00	
951	Vacant site	U.Keeranur	Ulundurpet	Kallakurichi	Tamil Nadu	341/1A2B, 1B2, 2B, 5B, 6B, 9A1	3.50	16940	Gift Deed No.158/2021, Dt.20.01.2021	11.678847	79.272677	11,55,000.00	

952	Vacant site	U.Keeranur	Ulundurpet	Kallakurichi	Tamil Nadu	341/8 & 344/2A1	0.47	2275	Gift Deed No.157/2021, Dt.20.01.2021	11.678847	79.272677	4,49,100.00	
953	House plot	Viriyur	Sankarapuram	Kallakurichi	Tamil Nadu	126/6	0.05	244.44	Gift Deed No.1828/2020, Dt.02.06.2020	12.519067	79.43674	1,54,000.00	
954	Vacant site	Majeen	Jammu	Jammu	Jammu & Kashmir	243	62.10	300564	G.O.No.32-JK-(Rev) of 2021, Dt.31.03.2021	32.752733	74.914182	5,25,86,60,400.00	
955	House plot	Kilakkadi	Uthiramerur	Kancheepuram	Tamil Nadu	Plot No.298, Sy.No.63/5 in Vasantham Promoters in "Laurel Nagar"	0.02	92.27	Gift Deed No.300/2021, Dt.24.02.2021	12.645274	79.898539	58,200.00	

956	Flat	Dollars Colony	Bangalore North	Bangalore	Karnataka	Flat No.174, Tower No.4, Pebble Bay Apts.,	0.07	342.22	Gift Deed No.3671/2021-22, Dt.07.03.2022	13.044377	77.572625	2,93,28,200.00	 Altitude: 13.044377 Longitude: 77.572625 Elevation: 956.14 m Accuracy: 13.5 m Time: 07-03-2022 13:26 Note: Pebble Bay Apartment, Bangalore Powered by MapCam
957	House	Valmiki Nagar	Tiruvanmiyur	Chennai	Tamil Nadu	D.No.42 (Old No.7D2), 1st Seaward Road	0.04	208.44	WILL No.46/2008, Dt.13.10.2008	12.982311	80.26518	3,00,00,000.00	
958	House	Uthandi	Tambaram	Chennai	Tamil Nadu	D.No.221, 2nd Main Raod, VGP Layout	0.06	266.66	WILL No.46/2008, Dt.13.10.2008	12.871012	80.245221	3,00,00,000.00	 Altitude: 12.871012 Longitude: 80.245221 Elevation: 7.52 m Accuracy: 3.3 m Time: 14-03-2022 16:26 Note: Uthandi, Chennai Powered by MapCam
959	House plot	Basavanahalli	Nelamangala	Bangalore	Karnataka	Plot No.12 & 13, S.No.70/2 & 73	0.06	266.66	Gift Deed No.1019/2022-23, Dt.26.04.2022	13.106778	77.387207	23,42,000.00	 Altitude: 13.106778 Longitude: 77.387207 Elevation: 809.65 m Accuracy: 4.3 m Time: 26-04-2022 12:43 Note: Nelamangala, Bangalore Powered by MapCam



960	Vacant site	Node Ulwe	Navi Mumbai	Mumbai Suburban	Maharashtra	Plot No.3, Sector-12	10.00	48400.00	Allotment Order No.4588/5000074 /2022/1914, Dt.18.05.2022 & Lease Agreement Reg.No.13475/2022, Dt.17.08.2022	18.966377	73.010858	82,41,60,000.00	
-----	-------------	-----------	-------------	-----------------	-------------	----------------------	-------	----------	--	-----------	-----------	-----------------	--

- Note:
1. The above immovable properties were physically verified and updated duly excluding sold/land acquisition by Government/deleted properties
  2. The immovable properties situated in Tirumala Hills were not included in the above list since the Tirumala is consisted 10 1/3 Sq.Miles of the area around the Temple of Lord Sri VenkateswaraSwamy in Tirumala Hills and shall be the exclusive property of Tirumala Tirupathi Devasthanams as per Chapter XXVI Rule 196 of G.O.Ms.No.311, Revenue (Endts.I) Department, Dt.09.04.1990.
  3. The immovable properties owned by TTD will be verified and updated annually.